

The JOURNAL of THE INSTITUTE OF NAVIGATION

VOL. XI, NO. 1

JANUARY

1958

| | |
|---|-----|
| The Display and Use of Navigational Intelligence | 1 |
| PRESIDENTIAL ADDRESS | |
| A History of the Air Collision Problem | 14 |
| E. ROESSGER | |
| The Mathematics of Collision Avoidance in the Air | 18 |
| J. S. MORREL | |
| The Effect of Blunders on Collision Risk Calculations | 29 |
| J. B. PARKER | |
| The Limitations of Air Traffic Control in the Prevention of Collisions | 34 |
| D. O. FRASER | |
| Visual and Electronic Methods of Avoiding Collision | 40 |
| P. GAUDILLÈRE | |
| Collision and the Airlines | 56 |
| KARL E. KARWATH | |
| Air Traffic Control and the Relative Position Indicator | 65 |
| R. BUTLER | |
| American Thinking on the Collision Problem | 70 |
| FRANK C. WHITE | |
| Physiological Factors in the Avoidance of Air Collision | 73 |
| G. F. J. PERDRIEL | |
| The Psychological Aspects of Air Collision | 77 |
| A. MISSENAUD | |
| Conclusions of the Conference | 80 |
| E. W. ANDERSON | |
| A Doppler Collision Course Indicator for Use at Sea | 81 |
| H. R. WHITFIELD AND C. M. CADE | |
| Two-range Decca as an Aid to Hydrography | 88 |
| C. POWELL | |
| An Improved Hydrographic Survey Radar | 95 |
| D. M. HALL, P. H. BARKER AND N. D. ANDERSON | |
| FORUM | |
| A Simple Graphical Solution for Satellite Orbits | 98 |
| Record | 103 |
| Reviews | 112 |

THE INSTITUTE OF NAVIGATION
AT THE ROYAL GEOGRAPHICAL SOCIETY
1 KENSINGTON GORE LONDON SW7

JOHN MURRAY (PUBLISHERS) LTD., 50 ALBEMARLE STREET, LONDON W1

PRICE TEN SHILLINGS

THE INSTITUTE OF NAVIGATION

Patron

H.R.H. THE DUKE OF EDINBURGH, K.G., K.T.

OFFICERS AND COUNCIL

President

Captain F. J. Wylie, R.N.(ret.).

Vice-Presidents

Group Captain D. C. McKinley, D.F.C., A.F.C.

Captain G. W. Wakeford, M.B.E.

Hon. Treasurer: Mr. D. O. Fraser

Chairman of the Technical Committee

Captain A. M. A. Majendie

Chairman of the Membership and Fellowship Committee

Captain R. W. Ravenhill, C.B.E., D.S.C., R.N.(ret.).

Other Members of the Council

Captain W. Baillie, M.V.O., O.B.E.

Captain G. S. Ritchie, D.S.C., R.N.

Mr. C. S. Durst, O.B.E.

Captain G. C. Saul

Mr. L. S. Le Page

Captain H. Topley

Mr. J. B. Parker

Mr. J. Vivian, D.S.O., D.F.C.

Mr. E. W. Pike

Captain C. J. Wynne-Edwards, D.S.C., R.N.

The directors of navigation at the Admiralty, the Air Ministry and the Ministry of Transport and Civil Aviation are invited to attend meetings of the Council as *ex-officio* members.

Executive Secretary: M. W. Richey. *Assistant Secretary:* Miss L. M. A. Tower

The Journal of the Institute of Navigation

THE *Journal* is published quarterly by the Institute and is edited by the Executive Secretary. It contains original papers contributing to the science of navigation, including those presented at meetings of the Institute together with the ensuing discussion. In addition the *Journal* includes a record of current navigational work, reviews of important books, and other matters of concern to those interested in navigation. The views expressed in the *Journal* are not necessarily those of the Institute, or of any organization or department to which the authors may belong.

The *Journal* is free to all members of the Institute. It is sold to the public at ten shillings per copy or, by subscription, at forty-one shillings per annum (post free) and may be obtained through all booksellers and John Murray (Publishers) Ltd., 50 Albemarle Street, London W1.

Contributions, which are welcomed from both members and non-members, should be addressed to the Editor.

Enquiries for advertising space should be addressed to the Institute offices.

The postal address of the Institute is:

The Institute of Navigation,
at The Royal Geographical Society,
1 Kensington Gore, London SW7.

Telephone: Kensington 5021.



The fighting efficiency of a modern warship is very much dependent upon the successful integration of the many radar devices into the ship's armament control system, with the minimum amount of mutual interference between separate radar elements and the radar and radio installations.

The Marconi Company has had very considerable experience in engineering complete radio and radar systems including air warning, combined air/surface tactical warning, primary and secondary fire control and pilotage radar.

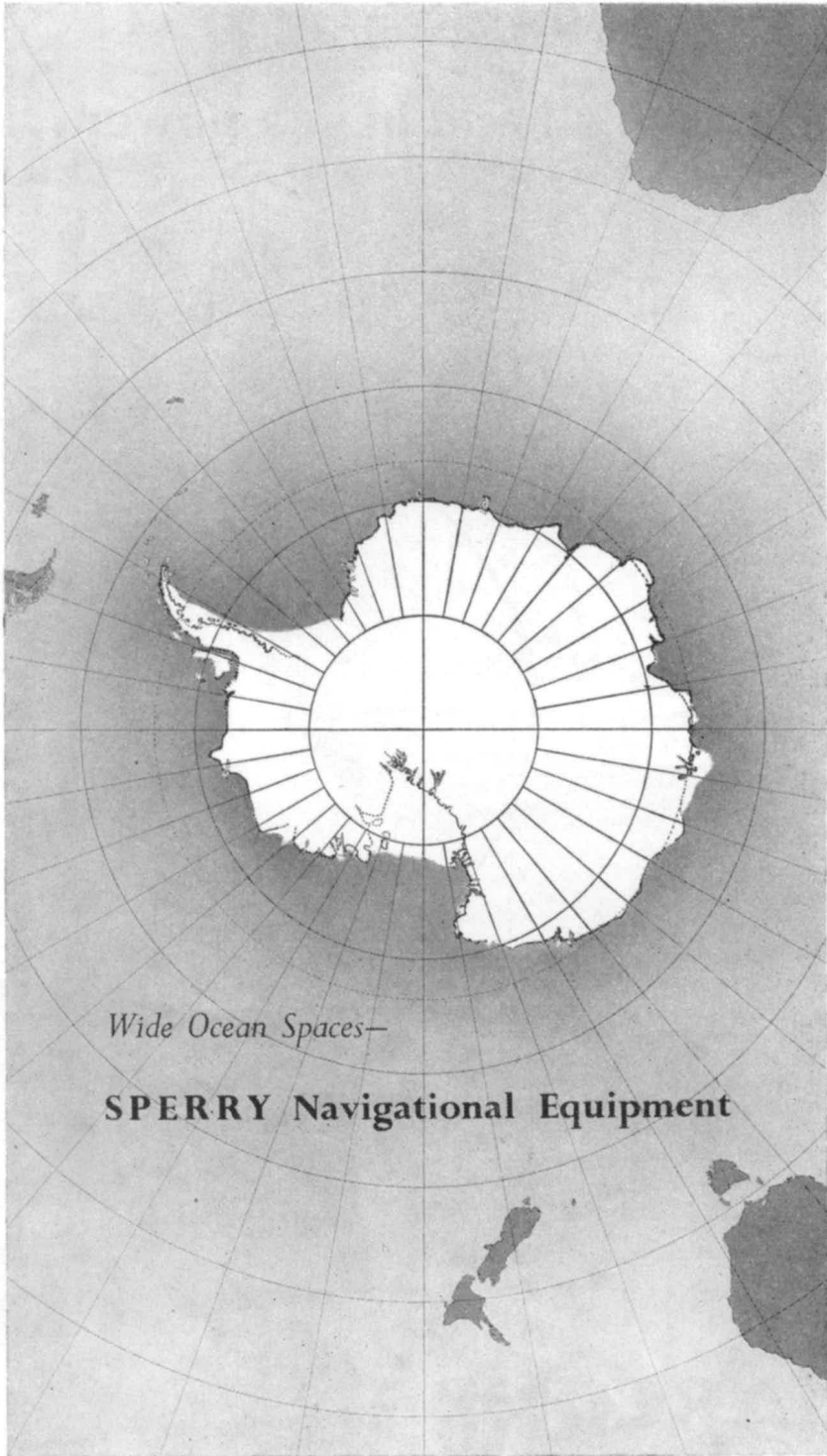
**MARINE RADAR
AND
COMMUNICATIONS**

MARCONI * *Lifeline of Communication*

MARCONI'S WIRELESS TELEGRAPH COMPANY LIMITED, CHELMSFORD, ESSEX, ENGLAND

LG 19


“



Wide Ocean Spaces—

SPERRY Navigational Equipment


WITH 32,000 TONS OF OIL ON BOARD



The 'World Sincerity', like so many modern tankers, relies on BTH Type RMS2 Radar for safer navigation in all weathers, and at all hours of the day or night.

A 12-in. P.P.I. display is mounted in the wheelhouse and, because of the low superstructure typical of a tanker, the scanner is mounted on a tall mast to give an all-round unobstructed sweep.

Power for the radar is drawn from the ship's supply which, like that of many tankers, is AC.



The 'World Sincerity' was built by Kockums Mekaniska Verkstads AB, Malmo, Sweden, and commissioned in November, 1955, for Niarchos (London) Ltd. With a deadweight of 32,750 tons, this was the biggest ship built in Scandinavia in 1955.




BRITISH THOMSON-HOUSTON


THE BRITISH THOMSON-HOUSTON COMPANY LIMITED · RUGBY · ENGLAND

Member of the AEI group of companies

AS110



"Decca – a fine asset!"



"... and pretty successful again all round. Our aircraft have had another year with Decca Navigator equipment and our previous experience that accurate en route and terminal area navigation have meant more productive flying has been confirmed. This in turn has contributed to the overall efficiency of our operations.

As to the future, the high speed aircraft on order must be fitted with Decca as an absolute necessity. The system is the only answer to the tricky problems of traffic control that will have to be ironed out as traffic increases and the jets come into service.

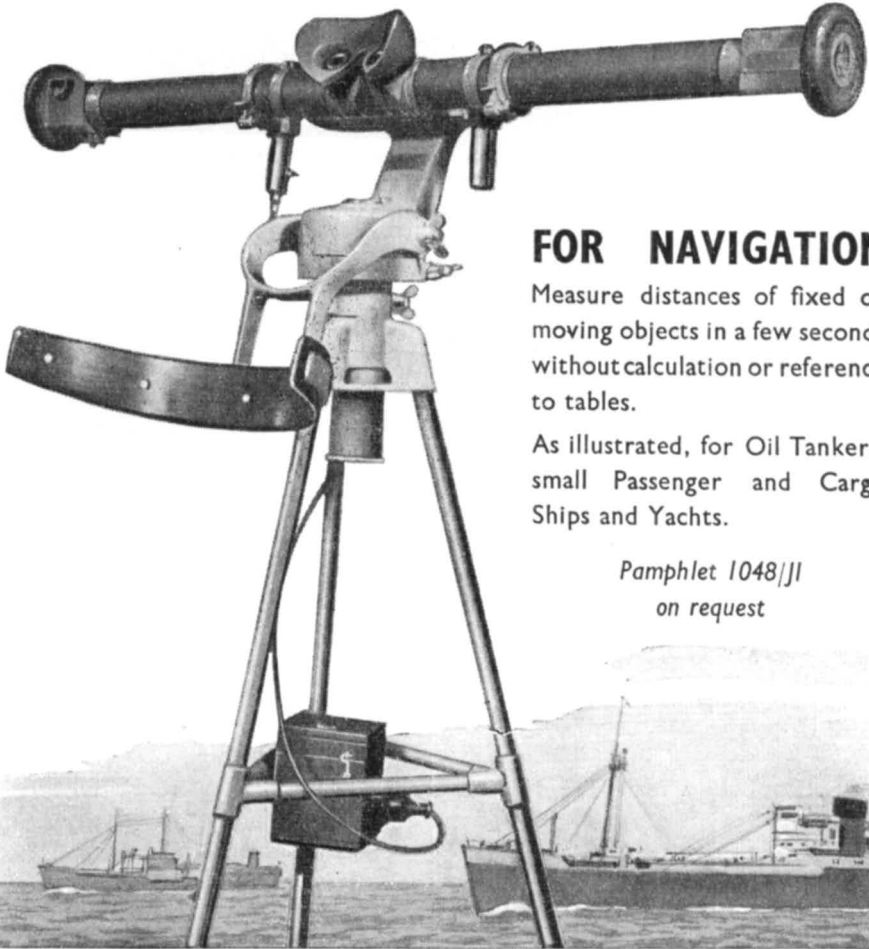
We've got to keep right up to date you'll agree, and accurate navigation is going to be far more important than ever for safe flying and punctuality. Incidentally, since we've operated with Decca our reputation on this score has never stood higher..."

THE DECCA NAVIGATOR

**THE WORLD'S MOST ACCURATE
NAVIGATION SYSTEM**

THE DECCA NAVIGATOR COMPANY LIMITED LONDON

RANGEFINDERS



FOR NAVIGATION

Measure distances of fixed or moving objects in a few seconds without calculation or reference to tables.

As illustrated, for Oil Tankers, small Passenger and Cargo Ships and Yachts.

*Pamphlet 1048/J1
on request*

by **Barr & Stroud**
Ltd.

ANNIESLAND, GLASGOW, W.3

London: 15 Victoria Street, S.W.1

A sure guide to a good ship....




On the high seas ...

Browns pioneered the design and installation of British Combination Steering Consoles.



In and out of harbour and for inshore working ...

the latest *Subsig* Small Boat Single Unit Depth Indicator Type 202—readings from 2-120 feet—600 soundings per minute.



Brown

S. G. BROWN, LTD.
(Incorporating The Submarine Signal Co., London, Ltd.)

SHAKESPEARE STREET,
WATFORD, HERTS.
Tel. 9741
Grams. "Sidbrownix, Watford."

THE USE OF RADAR AT SEA

A comprehensive handbook for the Navigator

Revised Edition. Approx. 42s.

Published for THE INSTITUTE OF NAVIGATION by

HOLLIS & CARTER

25 Ashley Place, London, S.W.1.

Old book—NEW LOOK

THE ART OF ASTRONOMICAL NAVIGATION

by S. M. BURTON

being the modernized version of the old favourite

A MANUAL OF MODERN NAVIGATION

BROWN, SON & FERGUSON, Ltd.
52-58, DARNLEY STREET, GLASGOW, S.1

Price 18/6

THE MATHEMATICAL PRACTITIONERS OF TUDOR AND STUART ENGLAND

E. G. R. TAYLOR

In his Foreword to this book, Sir Harold Spencer Jones writes: 'Professor Taylor has given a fascinating account of these mathematical practitioners and of the development of ideas, methods and instruments from Tudor times to early in the eighteenth century, which forms a valuable contribution to a little-known epoch in the history of navigation and surveying.'

'The Institute of Navigation is to be congratulated on having sponsored this valuable book.' *Journal of the Royal Naval Scientific Service.*

'An important contribution to the history of scientific progress in England, and in particular to the history of navigation.' *The Geographical Journal.*

'Members of the Institute of Navigation have reason to congratulate themselves upon their happy choice of an author.' *Journal of the Franklin Institute (U.S.A.).*

'This is a most important and interesting book.' *The Nautical Magazine.*

CAMBRIDGE UNIVERSITY PRESS

for the Institute of Navigation

Demy 8vo. 442 pages, illustrated. Price 55s. net (45s. to Members).

OBSERVATIONAL ERRORS

E. W. ANDERSON and J. B. PARKER

This is the first of a series of monographs which the Institute is sponsoring on subjects closely allied to navigation. Essentially it gives an elementary account of the ideas and concepts behind the statistical theory of errors. Though the examples used are primarily navigational, it is designed to appeal to all who have to deal with information or observations which are subject to error: navigation thus appears mainly as a convenient and convincing source of illustration. The style of writing is vivid and direct, and has led to an unconventional but simple presentation that will appeal to the practical man.

JOHN MURRAY

for the Institute of Navigation

Royal 8vo. 32 pages, 25 diagrams. Price 5s. net

Fitting choice for every ship



Today Decca Radar has been ordered for more than 7,000 vessels, representing nearly half the world's radar-equipped shipping.

Decca 212


A low cost full performance radar principally for the smaller vessel but fitted in many larger ships. Over 2,000 vessels use this renowned set.

Decca 45

The Decca 45 is the world's finest conventional long range high performance radar. Proven in ships of every class it is the popular choice of shipowners for relative motion radar in first class tonnage, providing the best in both long range detection and short range discrimination.

Decca TM 46

Decca True Motion Radar TM46 is the most advanced marine radar in the world, already the choice of over 100 shipowners.




World's first **True Motion** *Radar*

Pioneered by Decca Radar and introduced in October 1956 with the famous Decca TM46, True Motion radar is accepted as a great advance towards increased safety at sea and has set a new pattern for development throughout the world.

DECCA RADAR

DECCA RADAR LIMITED
LONDON · ENGLAND

 DR50a



FULL SPEED AHEAD!

WITH



NAVIGATIONAL INSTRUMENTS

The "HEZZANITH" Patent MARK VII

PROJECTOR BINNACLE AND COMPASS

By means of a series of optical elements an enlarged erect image of a portion of the card covering an arc of 40° in length is produced on a ground glass screen which is viewed in an adjustable plane mirror.

All stray light is effectively screened, and there is a completely unobstructed view of the card from above, permitting the normal use of an azimuth instrument by day or night.

Send for our special Projector Binnacle
Leaflet (N).57).

HEATH & COMPANY

(Incorporated with W. F. Stanley & Co. Ltd.)

NEW ELTHAM - LONDON, S.E.9

Phone: ELTHAM 3836

Cables: "Polaris, Souphone, London"



*More than the stars
to guide*

Whether taking a fix under ideal conditions, or feeling your way in darkness, fog, or foul weather, Kelvin Hughes marine instruments are available to serve you reliably and well.

The wide range of Kelvin Hughes products includes precision instruments for every branch of modern maritime practice: Stress and Stability Indicators to assist safe loading; Magnetic Compasses, Sextants, Chart Instruments, for accurate navigation; Radar and Echo Sounders to supplement the navigator's skill.

Charts and nautical publications can be supplied for every trade route, backed by the highly efficient Kelvin Hughes Chart Correction Service to relieve busy mariners in the tedious task of keeping chart outfits always up-to-date.

World-wide service for Compass, Radar, and Echo Sounder installations is provided at Kelvin Hughes' service depots throughout the United Kingdom and at ports in no less than sixty different countries overseas.

KELVIN HUGHES

THE TWO GREATEST NAMES IN NAVIGATION

KELVIN & HUGHES (MARINE) LIMITED · 99 FENCHURCH STREET · LONDON · EC3

TGA KHM1