




Project Gallery

Investigating the prehistory of Luxembourg using ancient genomes

Maxime Brami^{1,*†} , Nicoletta Zedda^{1,2,†}, Yoan Diekmann¹, Jens Blöcher¹, Laurent Brou³, François Valotteau³, Joachim Burger^{1,†} & Foni Le Brun-Ricalens^{3,†}

¹ Palaeogenetics Group, Institute of Organismic and Molecular Evolution (iomE), Johannes Gutenberg University Mainz, Germany

² Department of Environment and Prevention Sciences, University of Ferrara, Italy

³ Institut National de Recherches Archéologiques (INRA), Bertrange, Luxembourg

* Author for correspondence ✉ mbrami@uni-mainz.de

† These authors contributed equally

This project examines the local impact of Neolithic and Steppe population dispersals on archaeological cultures west of the Rhine, using new high-coverage ancient genomes from present-day Luxembourg. In addition, we sampled the Beaker-period grave of Dunstable Downs in England, which offers close parallels to the grave of Altwies in Luxembourg.

Introduction

The Loschbour skeleton, recovered from the Grand Duchy of Luxembourg, has produced a Late Mesolithic genome that remains a benchmark for ancient DNA studies (Figure 1), and serves as a high-quality reference genome (approximately 22× sequencing depth) for the Western Hunter-Gatherer (hereafter WHG) population that lived in Europe before the arrival of the first farmers (Lazaridis *et al.* 2014). Little is known, however, about the genetic background of populations that inhabited the territory of Luxembourg over succeeding millennia (Valotteau *et al.* 2016), despite a comparatively rich burial assemblage from rockshelters, caves and dolmen-like structures in the ‘Luxembourg sandstone area’, known as the Müllerthal in the east of the country (Figure 2).

A new project, initiated in 2021 with the support of the Institut National de Recherches Archéologiques (INRA), Luxembourg, aims to characterise later prehistoric population changes in the Rhine-Meuse catchment area using human skeletal remains recovered in Luxembourg over the past century. To date, 33 bone and teeth samples have been screened for ancient DNA in the Palaeogenetics Laboratory, JGU Mainz (<https://palaeogenetics-mainz.de/>), along a chronological transect from the Neolithic to the Iron Age.

Palaeogenetic analyses are ongoing (Figure 3), but initial screening results have established the good DNA preservation of many of the remains (15 samples had >10 per cent endogenous DNA content), allowing for deep, whole-genome shotgun sequencing, and eventually phasing and haplotype-based methods for demographic analysis. Two of the human samples were sequenced to >10×, 13 to approximately 1×, and two with low endogenous DNA

Received: 24 November 2022; Revised: 2 March 2023; Accepted: 20 March 2023

© The Author(s), 2023. Published by Cambridge University Press on behalf of Antiquity Publications Ltd. This is an Open Access article, distributed under the terms of the Creative Commons Attribution licence (<https://creativecommons.org/licenses/by/4.0/>), which permits unrestricted re-use, distribution, and reproduction in any medium, provided the original work is properly cited.



Figure 1. A) The face of Loschbour Man reconstructed (Anubis/INRA); B) the original skeleton in the MNHN (photograph: F. Valotteau); C) reconstruction of the Late Mesolithic inhumation process (illustration: B. Clarys); D) photograph of the 1935 excavations at Loschbour (credit: Heuertz 1969: fig. 80; © Société des naturalistes luxembourgeois).

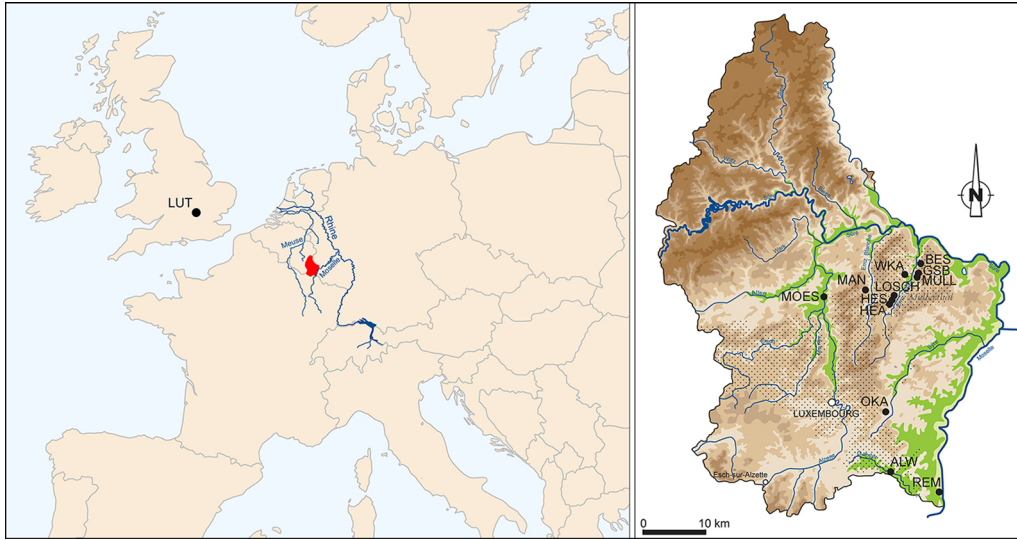


Figure 2. Location of archaeological sites sampled for DNA (Luxembourg map: F. Valotteau/INRA). Key: ALW: Altwies-“Op dem Boesch”; BES: Berdorf-“Schnellert”, Gouffre St. Paul; GSB: Grotte St. Barbe; HEA: Heffingen-“Atebach”; HES: Heffingen-“Schléd”; LOSCH: Heffingen-“Loschbour”; LUT: Dunstable Downs, Luton; MAN: Ernzen-“Manzenbaach”; MOES: Moesdorf Pettange; MULL: Müllerthal-“Schnellert”; OKA: Oetrange-“Kakert”; REM: Remerschen-“Schengen”; WKA: Waldbillig-“Karelslé”. Luxembourg sandstone indicated by dots.

content to $>2\times$ (on-target), using the Twist Bioscience 1.4M target enrichment assay. Systematic radiocarbon dating is being undertaken at the same time.

Parallel societies or farming transition in the Müllerthal area? Loschbour and his descendants

Most prehistoric human remains from Luxembourg have been recovered in the Müllerthal (Figure 2), including the 8200-year-old Loschbour skeleton, discovered by Nicolas Thill in 1935. This region is characterised by deep river valleys lined by sandstone bluffs, dense tree cover, and a unique system of rockshelters and diacalse caves. Given the limited evidence for agriculture in the Müllerthal prior to Roman times, its use for burial activities during the Neolithic, Bronze and Iron Age remains enigmatic, although some caves and rockshelters show signs of occupation or symbolic activities in the form of deep, stratified sequences, hearths and artefact assemblages (Heuertz 1969).

A key question for the current project is whether Late Mesolithic foragers inhabiting the region were displaced or absorbed by incoming farmers following the Neolithic Transition. Previous research in the Blätterhöhle Cave, roughly 200km to the north-east of our study area in Germany, has indicated that farmers and foragers lived side-by-side for centuries, with genetic signals of asymmetric admixture (Bollongino *et al.* 2013; Lipson *et al.* 2017). While early third millennium BC genomes from the Müllerthal area cluster with European Neolithic farmers on a PCA, they also show a significant shift towards WHGs like Loschbour (Figure 3).

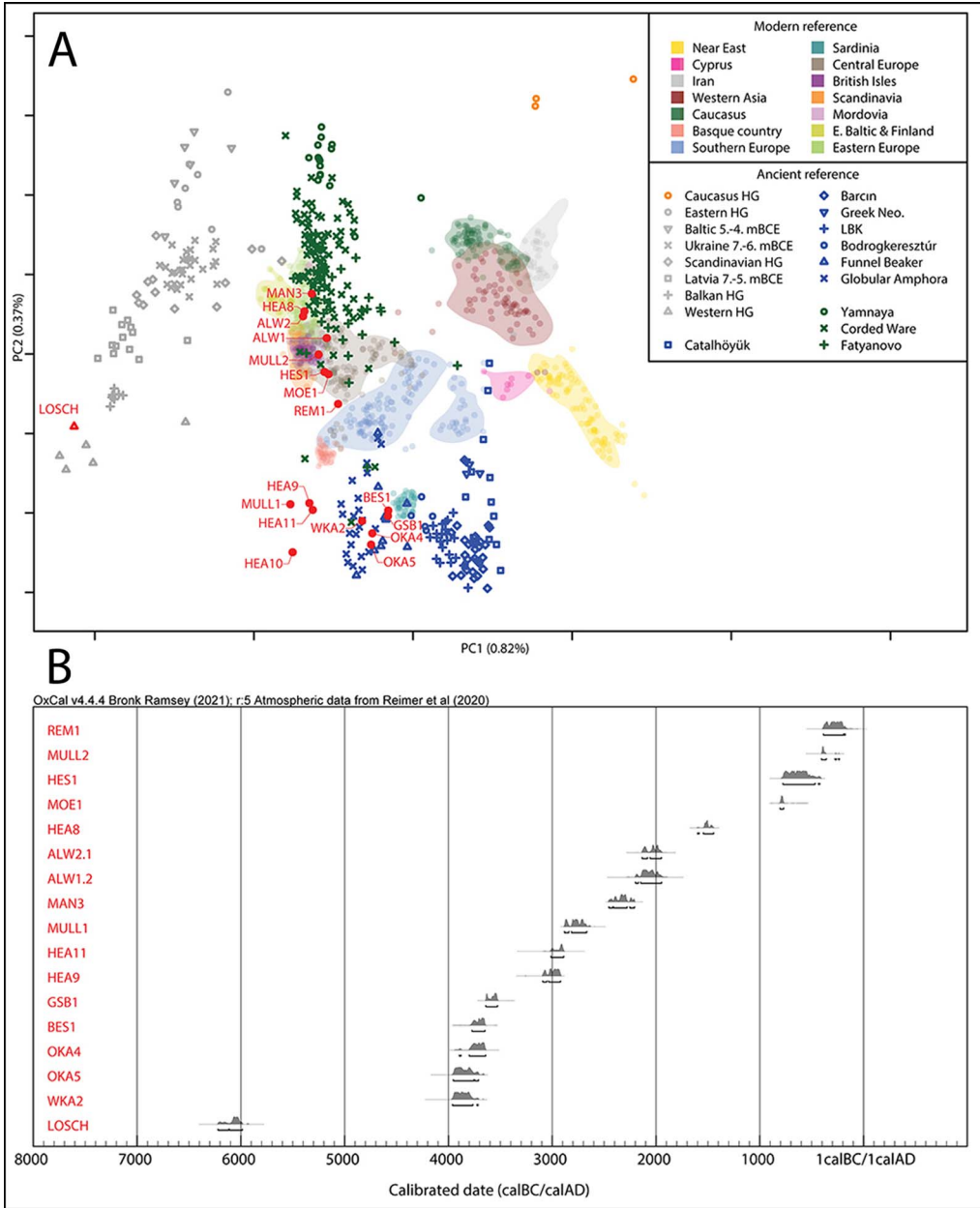


Figure 3. A) Prehistoric genomes from Luxembourg (in red) projected on a PCA of modern and ancient west Eurasians and Southwest Asian individuals; B) chronological distribution of directly dated genomes included in the project. Dates calibrated in OxCal v4.4.4, using the IntCal20 calibration curve (Reimer et al. 2020; Bronk Ramsey 2021) (figure by Y. Diekmann and M. Brami).

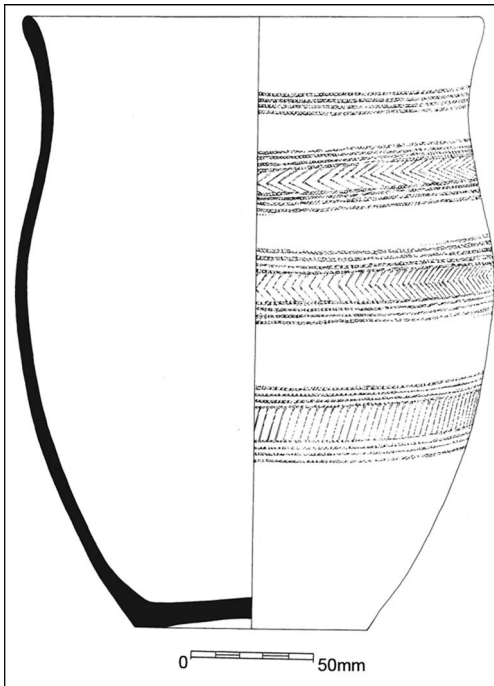
Further research should clarify whether WHG ancestry in Luxembourg genomes exceeds expectations under a model of broader re-emergence at continental level of WHG ancestry in Middle and Late Neolithic genomes (Lipson *et al.* 2017). The rockshelter site of Atsebach

(genomes labelled as ‘HEA’ on [Figure 3](#)), less than a kilometre from Loschbour, is a prime candidate for genomic analysis, having yielded several well-preserved inhumations, some dating back to the early third millennium BC.

The Rhine-Meuse corridor and the Beaker phenomenon in North-west Europe

Nested between France, Germany and Belgium on the Moselle River, Luxembourg has yielded prehistoric burials of international significance, notably the double Beaker-period grave of Altwies, in south Luxembourg, which resembles in layout the so-called ‘echinoid burial’ of Dunstable Downs, in south Bedfordshire, England. Collective graves were increasingly replaced during the third millennium BC by single pit graves, and characterised by repetitive burial assemblages, including the eponymous S-shaped beakers ([Figure 4](#)). Discovered in 2000 during rescue excavations on Highway A13 to Germany, the Altwies grave is one of two Late Neolithic burials cut into cultural deposits from an older Linearbandkeramik settlement (Le Brun-Ricalens *et al.* 2001).

Grave 2, depicted in [Figure 5](#), is thought to belong to a ‘mother’ and her ‘child’. Preliminary shallow sequencing of ancient DNA has confirmed the biological sex of the adult as female and the child as male. The grave is being re-examined within the wider European context of ‘steppe’ dispersals from a hypothetical core area in the Pontic-Caspian region.



*Figure 4. Altwies-“Op dem Boesch”; beaker associated with the adult-child burial (Le Brun-Ricalens *et al.* 2011: fig. 70; © Institut National de Recherches Archéologiques).*

As with the two partial genomes from the Mondlange necropolis in the French Moselle area included in the study by Olalde and colleagues (2018), the Altwies genomes have revealed high levels of ‘steppe-derived’ ancestry, suggesting that the Rhine-Meuse region experienced significant gene flow from populations further east ([Figure 6](#)). The presence of All-Over-Cord (AOC) Beakers in Britain has long been seen as an indication of a direct link, if not outright migration, from the Rhineland region, via the Low Countries (Harrison 1974). Such a hypothesis can now be tested using high-coverage ancient genomes from Luxembourg. The Beaker-period skeletons of Dunstable Downs, uncovered in 1887 (Smith 1894), were sampled by the authors in Luton Museum in 2022, and DNA was successfully extracted.

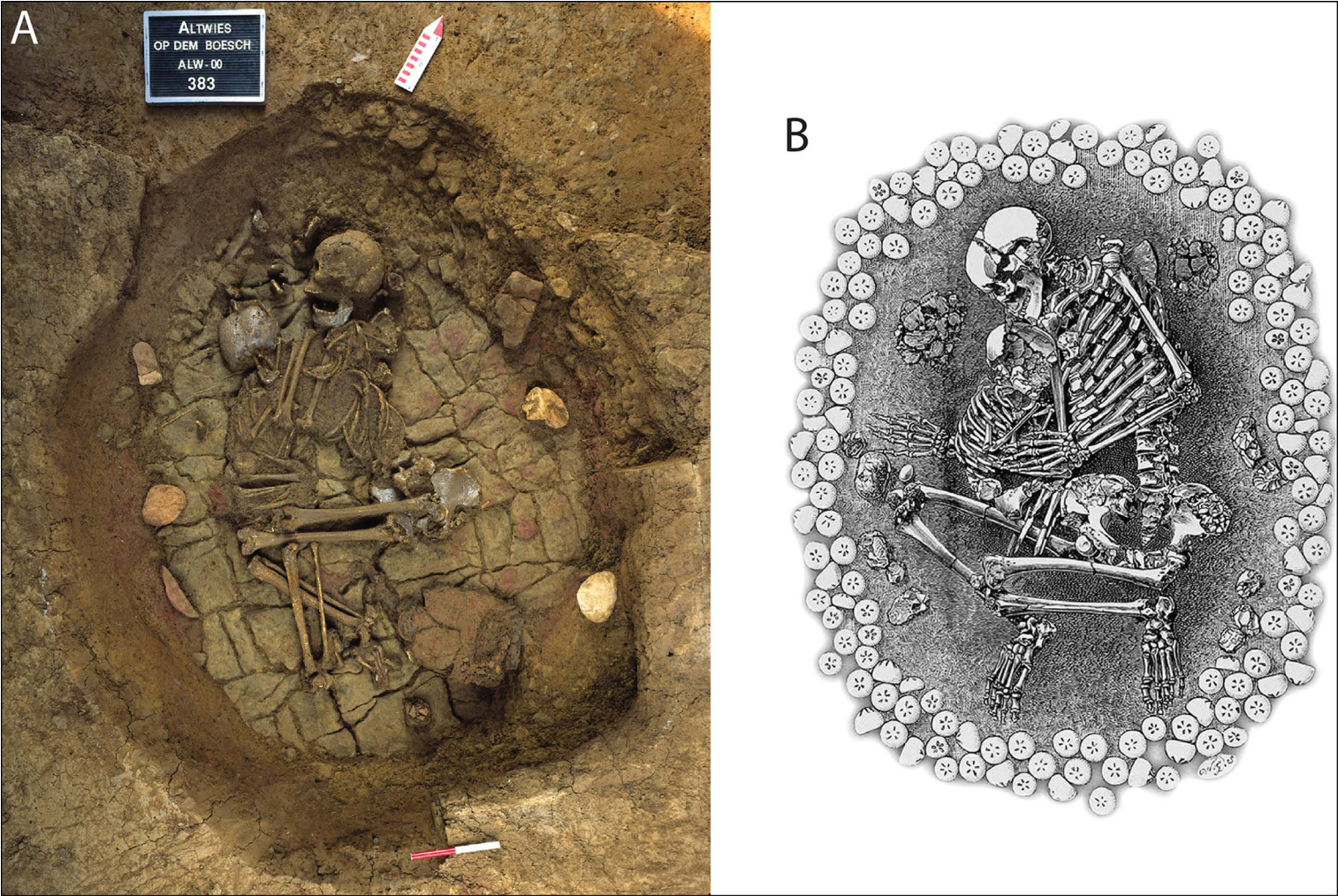


Figure 5. Adult-child burials sampled for this project, Bell Beaker period: A) Altwies-“Op dem Boesch”, Luxembourg (Le Brun-Ricalens et al. 2011: fig. 71; © Institut National de Recherches Archéologiques); B) Dunstable Downs, Southern Bedfordshire, United Kingdom (Smith 1894: frontispiece).

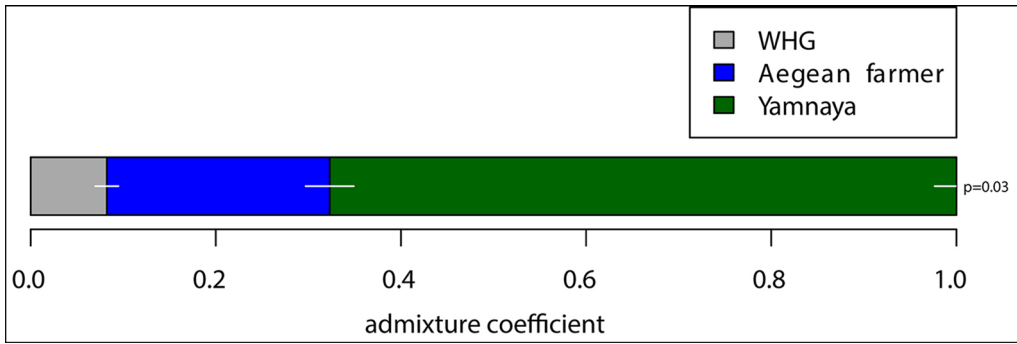


Figure 6. The Luxembourg Bell Beaker genomes modelled as a mixture of Western Hunter-Gatherers, Aegean farmers and Yamnaya steppe ancestry components with *qpAdm* (figure by Y. Diekmann).

Future work

Deeper sequencing of the human genomes from Dunstable Downs is expected to take place in 2023. Population genetic analyses of the ancient genomes are ongoing. Archaeological work is continuing in parallel to contextualise the results and test the hypotheses outlined in this article.

Acknowledgements

We thank Elise Naish and the Culture Trust Luton for their permission to sample skeletons from Dunstable Downs.

Funding statement

This work is funded by the Institut National de Recherches Archéologiques (INRA), Luxembourg.

References

- BOLLONGINO, R. *et al.* 2013. 2000 years of parallel societies in Stone Age Central Europe. *Science* 342: 479–81. <https://doi.org/10.1126/science.1245049>
- BRONK RAMSEY, C. 2021. OxCal v4.4. Available at: <https://c14.arch.ox.ac.uk/oxcal.html> (accessed 11 November 2022).
- HARRISON, R.J. 1974. Origins of the Bell Beaker cultures. *Antiquity* 48: 99–109. <https://doi.org/10.1017/S0003598X0005434X>
- HEUERTZ, M. 1969. *Documents préhistoriques du territoire Luxembourgeois: le milieu naturel, l'homme et son oeuvre*. Luxembourg City: Musée d'Histoire Naturelle et de la Société des Naturalistes Luxembourgeois.
- LAZARIDIS, I. *et al.* 2014. Ancient human genomes suggest three ancestral populations for present-day Europeans. *Nature* 513: 409–13. <https://doi.org/10.1038/nature13673>
- LE BRUN-RICALENS, F. *et al.* 2001. Les deux sépultures campaniformes d'Altewies-“Op dem Boesch” (Grand-Duché de Luxembourg): matériel archéologique et contexte régional. *Bulletin de la Société préhistorique luxembourgeoise* 23: 285–300.
- LE BRUN-RICALENS, F., M. TOUSSAINT & F. VALOTTEAU. 2011. Les sépultures campaniformes d'Altewies-“Op Dem Boesch” (Grand-Duché de Luxembourg), in L. Salanova & Y. Tchérémissinoff (ed.) *Les Sépultures individuelles campaniformes en France*: 115–23.

- Paris: CNRS Editions.
<https://doi.org/10.4000/books.editions-cnrs.55090>
- LIPSON, M. *et al.* 2017. Parallel palaeogenomic transects reveal complex genetic history of early European farmers. *Nature* 551: 368–72.
<https://doi.org/10.1038/nature24476>
- OLALDE, I. *et al.* 2018. The Beaker phenomenon and the genomic transformation of northwest Europe. *Nature* 555: 543.
<https://doi.org/10.1038/nature25738>
- SMITH, W.G. 1894. *Man, the primeval savage: his haunts and relics from the hill-tops of Bedfordshire to Blackwall*. London: E. Stanford.
- REIMER, P.J. *et al.* 2020. The IntCal20 Northern Hemisphere radiocarbon age calibration curve (0–55 cal kBP). *Radiocarbon* 62: 725–57.
<https://doi.org/10.1017/RDC.2020.41>
- VALOTTEAU, F. *et al.* 2016. Recherche d'ADN ancien sur des dents humaines néolithiques d'Oetrange-‘Kakert’ (Grand-Duché de Luxembourg). *Archaeologia Luxemburgensis* 3: 19–29.