

# The JOURNAL of THE INSTITUTE OF NAVIGATION

---

VOL. 20, NO. 2

APRIL

1967

The Speed and Size of Ships as Factors in Collisions L. OUDET	113
Closed-Circuit Television as an Aid in Ship Control P. J. DEAN, R. E. F. LEWIS AND R. O. MORPHET	121
An Experimental Study of Drift and Leeway T. HIRAIWA, T. FUJII AND S. SAITO	131
Contour-based Position Lines J. GARCÍA FRÍAS	146
Doppler Velocity Measurements of Ships ANDRZEJ LIZOŃ	151
The Significance of Marshallese Stick Charts G. W. PLAYDON	155
An Analytic Measure for the Difficulty of Human Control W. M. HOLLISTER	167
Navigation of the S.S.T. J. VILLIERS	176
S.S.T. Simulation Exercises H. SCHMID	188
The Supersonic Aircraft and Air Traffic Control L. PAILHAS	196
British Mathematical Biobibliography P. J. WALLIS	200

## FORUM

Newtonian Inertial Navigation F. C. BELL	206
Collision and Stranding at Sea D. DEACON	208
Record	212
Reviews	214

---

THE INSTITUTE OF NAVIGATION  
AT THE ROYAL GEOGRAPHICAL SOCIETY  
1 KENSINGTON GORE LONDON SW7

---

JOHN MURRAY (PUBLISHERS) LTD., 50 ALBEMARLE STREET, LONDON W1

---

PRICE THIRTY SHILLINGS

---

THE INSTITUTE OF NAVIGATION

*Patron*

H.R.H. PRINCE PHILIP DUKE OF EDINBURGH, K.G., K.T.

*OFFICERS AND COUNCIL 1966-67*

*President*

Rear Admiral Sir Edmund Irving, K.B.E., C.B.

*Vice-Presidents*

Captain A. F. Dickson

Air Vice Marshal W. E. Oulton, C.B., C.B.E., D.S.O., D.F.C.

*Honorary Treasurer*

Captain M. E. Butler Bowdon, O.B.E., R.N.

*Chairman of the Technical Committee*

G. E. Beck

*Chairman of the Membership and Fellowship Committees*

D. H. Sadler, O.B.E.

*Other Members of Council*

Air Commodore D. Bower, O.B.E., A.F.C.	Air Vice Marshal D. C. McKinley, C.B.E., C.B., D.F.C., A.F.C.
W. O. Broughton	Captain F. Ormonroyd, D.F.M.
F. A. Haworth	Commander G. V. Parmiter, R.N. (Ret.).
Captain G. A. B. King	C. Powell
Captain W. L. Manson	Professor A. Stratton

*Ex-Officio Members*

Air Commodore P. A. Hughes, C.B.E., D.F.C. (Ministry of Defence (Air))	Captain E. W. Lewis (Board of Trade)
Commander J. Le Blanc Smith, R.N. (D.N.D. Admiralty)	Air Commodore J. G. Topham, D.S.O., O.B.E., D.F.C. (Commandant, College of Air Warfare, Manby)
Captain V. A. M. Hunt, C.B.E. (Ministry of Aviation)	Captain M. S. Ollivant, M.B.E., D.S.C. (Captain, H.M.S. <i>Dryad</i> )

---

*Executive Secretary:* M. W. Richey

---

The Journal of the Institute of Navigation

THE *Journal* is published quarterly by the Institute and is edited by M. W. RICHEY. It contains original papers contributing to the science of navigation, including those presented at meetings of the Institute together with the ensuing discussion. In addition the *Journal* includes a record of current navigational work, reviews of important books, and other matters of concern to those interested in navigation. The views expressed in the *Journal* are not necessarily those of the Institute, or of any organization or department to which the authors may belong.

The *Journal* is free to all members of the Institute. It is sold to the public at thirty shillings per copy or, by subscription, at one hundred and twenty-five shillings per annum (post free) and may be obtained through all booksellers and John Murray (Publishers) Ltd., 50 Albemarle Street, London W1.

Contributions, which are welcomed from both members and non-members, should be addressed to the Editor.

Enquiries for advertising space should be addressed to the Institute offices.

The postal address of the Institute is:


The Institute of Navigation,  
at The Royal Geographical Society,  
1 Kensington Gore, London SW7.

Telephone: Kensington 5021

# Marconi Marine make a great new contribution to safety of life at sea

## LODESTAR II

**AUTOMATIC DF BEARINGS ON  
THE R/T BAND as well as full MF  
beacon band facilities**



▶▶▶ Please write or telephone for full information about 'LodeStar II' — a new automatic direction-finder covering **BOTH** marine distress frequencies

# Marconi MARINE

maintain expert service facilities throughout the world

THE MARCONI INTERNATIONAL MARINE COMPANY LIMITED  
ELETTRA HOUSE · WESTWAY · CHELMSFORD · ESSEX · TEL. CHELMSFORD 57201 · TELEX 99228  
and at London and all principal ports




# 16 inch SOLID STATE RADAR

Seatrac Marine Radar has been designed to meet the vital need for an ultra-reliable, discriminating, large display radar capable of maximum performance over extended periods. The unique design incorporates many new operational and technical features which have never before been available in marine radar.

- Circular Polarisation** Eliminates rain and sea clutter
- Solid State Circuitry** For outstanding reliability
- Stabilised Flat-Surface Reflex Plotter**
- 50 KW 3 c.m.** For range and discrimination
- Choice of Antennae** 8 ft. or 12 ft.
- Two Year Guarantee**


## ***A PICTURE OF RELIABILITY***

**Sperry Gyroscope Company Ltd., Great West Road, Brentford, Middx. Tel: Isleworth 1241**



## Cubic Autotape fixes exact position of Alaskan pipeline in Cook Inlet

**The remarkable accuracy of Autotape**, Cubic's advanced electronic positioning system, was proved beyond doubt recently to a crew laying pipe line in Cook Inlet. F. M. Lindsey, hydrographic surveyor, of Anchorage, reports, "The pipe-laying stringer accidentally struck a boulder and ripped loose from the barge. Some time later it was decided to send a diver down to check the pipe's position in relation to the boulder. We computed the coordinates from our Autotape read-out. When the diver went down, he landed right on top of the boulder!"




**Unhampered by fog**, all-weather Autotape, a compact automatic two-range system, provides a near-perfect fix on ships or helicopters over distances up to 30 miles—to simplify hydrographic, oceanographic or geophysical surveys. Transistorized for portability, it provides direct digital read-out of two ranges simultaneously once per second on the above interrogator; uses antennas just 3 ft. long. No lane-counting or field calibration—even operates unattended. For details, write Cubic Corp., Dept. F-112, Surveying Products Div., San Diego, Calif. 92123.

**CUBIC CORPORATION**



**SURVEYING PRODUCTS DIVISION**



## Cubic Electrotape measures where chain and tape can't!


Where other surveying methods are impossible . . . Cubic Electrotape gives fast, accurate measurements. This precise electronic instrument measures distance across water or impassable terrain. Its range extends from a few feet to 30 miles. Time saving offshore uses include drilling site location, dredge positioning, oil exploration, and other stationary hydrographic and oceanographic surveys.

### Simple operation . . .

Electrotape weighs only 24 pounds and is extremely simple to operate. Inexperienced personnel can be used, eliminating the need for costly stand-by electronics technicians.

### Easy financing . . .

Electrotape is available for sale, lease or rental. It quickly pays for itself in dollar savings! Write to: Cubic Corporation, Dept. F-172, Electrotape Div., San Diego, California 92123.



**CUBIC CORPORATION**  **ELECTROTAPE DIVISION**



# 20 REASONS

**Why DECCA Transar is the most reliable marine radar in the world**

**1** Transar is backed by 17 years unmatched specialisation in marine electronics.

**2** — 17 years Innovation: Decca has led the world with every major advance in marine radar.

**3** Over 22,000 Decca marine radars have been ordered by the mercantile marine of every nation and 50 of the world's navies.

**4** Decca Transistor marine radar has been under development for 5 years and at sea for 3 years.

**5** Decca has established the new age of Transistor Reliability.

**6** Design Philosophy: Reliability in operation is of major importance, hence the application of the AGREE\* philosophy to the conception of TRANSAR.

**7** Exhaustive Development: Prototypes are given exhaustive sea trials and laboratory testing to confirm the design objectives.

**8** Continuous Evaluation: Service, installation and post design engineers independently assess the capability of the design so that targets are realistically met.

**9** Environmental Testing: Final prototypes are tested to the most stringent environmental specification applied to commercial equipment.

**10** Quality Control: Strictly applied at every stage of production to ensure the quality essential for reliability.

**11** 100% Pre-despatch Tests: Every set undergoes a 24-hour test procedure which eliminates most faults likely to occur in service.

**12** Systematic Production Sampling: The AGREE reliability procedures, applied from the design stage, specify random sample testing throughout production.

**13** Rigorous Testing: Batches of complete TRANSAR radars undergo 500-hour temperature cycling equivalent to many years of service at sea.

**14** First-class Service—high installation standards maintained throughout the world by Decca trained engineers in 344 depots in 75 countries.

**15** Continuous improvement in equipment based on information fed back through the service organisation.

**16** Rugged Display units — failure rate halved by intensive transistorisation.

**17** Reliable Motor Alternators — Proved in service for 10 years—over 8,000 at sea.

**18** Advanced Transceivers — transistorised and employing a new, rugged modulator valve, and balanced mixer.

**19** Modern Slotted Waveguide Aerials — watertight and durability tested giving outstanding clarity.

**20** British, American and German type approval for all TRANSAR radars.

\*The Engineering discipline based on the reliability testing procedures laid down by the American Government's Advisory Group on the Reliability of Electronic Equipment.

Transar radars have received awards for excellence from Leipzig Fair (1964) and American National Marine Electronics Association (1966).

Decca Radar Limited has received The Queen's Award to Industry for export achievement in the sale of marine radar.

**DECCA** DECCA RADAR LIMITED,  
ALBERT EMBANKMENT, LONDON, S.E.1.

THE QUEEN'S AWARD  
TO INDUSTRY 1966




# Marconi complete naval communications

**A complete range of communications equipment using s.s.b, i.s.b and all other modes of h.f and m.f transmissions, designed specifically for naval communications systems.**

- Simple, precise and highly accurate continuous decade selection of frequencies in 100 Hz steps.
- Rigid stability controlled by a single high accuracy frequency standard.

- Extreme simplicity of operation combined with versatility of service and high quality performance.
- Synthesizers and wideband amplifiers employed in these systems, which make maximum use of semiconductors.
- NATO codified.
- Complete system planning and installation.

This new range of Marconi equipment has already been used in the modernization of the communications of 10 Navies.




## Marconi naval radio and radar systems

AN 'ENGLISH ELECTRIC' COMPANY

The Marconi Company Limited, Radio Communications Division, Chelmsford, Essex

LTD/H661






## Who made automation a matter of course?

Decca did, by making accurate fixes continuously and automatically available to the navigator. In 1946 ships first experienced the revolutionary development of the Decca Navigator which provided accurate position information at a glance. Today the Decca System has spread to the important maritime areas of the world and can form the basis of any automated navigational technique. Decca Mark 12 Multipulse is widely used today since it substantially increases the accuracy of the fix at the outer limits of Decca coverage and so ensures a greater service than ever. The Decca Navigator, Decca Radar and Arkas auto-pilot are making an important contribution towards the automation of ships.

Over 11,500 ships are equipped with  
**THE DECCA NAVIGATOR**

The Decca Navigator Company Limited · London



The Queen's Award to Industry was gained by Smiths Industries Aviation Division for technical innovation in the field of automatic landing. The world's aircraft, civil and military, use their equipment which includes . . . Autopilots,

Flight Systems and Automatic Landing Equipment ; Flight, Navigation and Airframe Instruments ; Engine Instruments, Control and Ignition Equipment ; Gyros, Components, ATR Cases ; Fuel Gauging Equipment.



**SMITHS INDUSTRIES LIMITED**

**AVIATION DIVISION**

Kelvin House, Wembley Park Drive, Wembley, Middlesex.  
Wembley 8888 Airspeed Wembley Telex 25366

# **THE INTERNATIONAL HYDROGRAPHIC BUREAU**

**Avenue Président J. F. Kennedy, MONACO**

publishes

twice a year, in January and July,  
an English and a French edition of

# **THE INTERNATIONAL HYDROGRAPHIC REVIEW**

---

This publication contains articles of topical interest on hydrography, hydrographic surveying and related techniques.

Each volume contains an average of 160 pages, 18 × 27 cm., and numerous illustrations.

Price per number \$5 (U.S.) excluding postage.

Orders should be sent direct to the Bureau's Headquarters in Monaco, but payments can be made to the Bureau's account at Barclays Bank Ltd., Chief Foreign Branch, 168 Fenchurch Street, London, E.C.3.

A reduction of 30% on the price quoted is allowed to booksellers. The same reduction is granted to government offices and to naval or merchant marine officers of the Bureau's States Members, provided the order is sent direct to the Bureau.

# 'NAVIGATION, U.S.A.'

*Navigation*, the quarterly Journal of the American Institute of Navigation is available to members of this Institute at a reduced subscription of £1 a year. Volume 13, No. 4 (Winter 1966) contains the following papers.

**MARINE RADAR COLLISION AVOIDANCE SYSTEM REQUIREMENTS**

*F. R. Scripture*

**THE USE OF COMPUTERS IN MERCHANT SHIPS**

*Professor P. Hugon*

**SIMPLIFIED CORIOLIS MATHEMATICS**

*Richard Boyle*

**NAVIGATION RECORD, ROCKWELL POLAR FLIGHT**

*John Larsen and Loren E. DeGroot*

**THREE DIMENSION CELESTIAL NAVIGATION**

*Loren E. DeGroot and John Larsen*

**THE OMMIGRAPH. NEW STEPS TOWARD AUTOMATIC NAVIGATION**

*Trey K. Vickers*

**CLEAR AIR TURBULENCE**

*Dr. Paul Rosenberg*

**AN OMEGA RECEIVER NAVIGATION SET FOR HIGH PERFORMANCE AIRCRAFT**

*Francis J. Enge*

**ESTIMATING AIRCRAFT INERTIAL NAVIGATOR PERFORMANCE**

*Ronald S. Vaughn*

**THE POTENTIAL USE OF SATELLITES IN HYPERBOLIC POSITION FINDING**

*G. W. Casserly and L. D. Filkins*

**SOME RECENT ADVANCES IN THE DEVELOPMENT OF SOLID STATE CELESTIAL TRACKERS**

*John W. Barnes and Burt Walker*

**A BANQUET SPEECH ON NATIONAL RANGE INSTRUMENTATION AND ITS CONTRIBUTION TO SPACE NAVIGATION**

*Lt. General L. I. Davis, USAF*

**A SIMPLE OPTICAL RANGING TECHNIQUE FOR ORBITAL RENDEZVOUS**

*R. Pitsak and R. Henry*

**APPLICATIONS FOR INERTIAL SENSORS IN SPACE**

*Jules I. Kanter*

**THE INSTITUTE'S PROFESSIONAL FILE**

*Reviews of Recent Books*

**INDEX TO VOLUME 13 OF NAVIGATION**

## ROYAL GEOGRAPHICAL SOCIETY REPRODUCTIONS OF EARLY MAPS—VII

### Early Maps of the British Isles

A.D. 1000 — A.D. 1579

Collotype facsimiles of twenty manuscript and printed maps  
with an Introduction and Notes by

G. R. Crone, M.A.

Librarian and Map Curator, R.G.S.

15 Collotype plates in a portfolio, 21" × 16½".

The twenty maps, manuscript and printed, have been chosen to illustrate the development of the map of the British Isles from the Cotton world map of circa A.D. 1000 to the general map in Christopher Saxton's county atlas of England and Wales, A.D. 1579. They thus extend from the earliest rudimentary manuscripts to the decorative printed maps of the Tudor period. Among the MSS. are several not hitherto generally available which have been included through the cooperation of the Trustees of the British Museum.

Price 35s. plus postage: Inland 3/-, Overseas according to destination.

# The Institute of Navigation

---

## PUBLICATIONS AVAILABLE TO MEMBERS

The following publications are available to Members at a reduced subscription payable through the Institute :

### **Navigation (U.S.A.)**

The quarterly Journal of the American Institute of Navigation (£1 a year).

### **Navigation (France)**

The quarterly Journal of the Institut Français de Navigation (£2 a year).

### **Navigation (Australia)**

Annual publication of the Australian Institute of Navigation (8s.).

### **Ortung und Navigation**

The publication of the Deutsche Gesellschaft für Ortung und Navigation.

### **Notiziario**

The quarterly publication of the Istituto Italiano di Navigazione.

### **I.E.E.E. Transactions on Aerospace and Navigational Electronics**

The Transactions of the I.E.E.E. Professional Technical Group on Aerospace and Navigational Electronics.

The Institute has been approved as a body whose Members may affiliate with the P.T.G.A.N.E. at \$7.50 a year (instead of \$17.00). The *Transactions* may be obtained at \$4.50 a copy or at \$2.25 to affiliates. Interested Members should apply to the Institute.

---

*from* The Institute of Navigation  
1 Kensington Gore, London SW7

# NAVIGATION AND SEAMANSHIP

---

## **NICHOLLS'S SEAMANSHIP AND NAUTICAL KNOWLEDGE**

By CHARLES H. BROWN, F.R.S.G.S., Extra Master

46/-

Per Post 50/6

## **NICHOLLS'S CONCISE GUIDE, VOL. I. FUNDAMENTAL PRINCIPLES AND SECOND MATES**

Revised by H. H. BROWN, D.S.C., R.D., Extra Master

50/-

Per Post 54/6

## **NICHOLLS'S CONCISE GUIDE, VOL. II. MATE, MASTER AND EXTRA MASTER**

40/-

Per Post 44/6

## **MATHEMATICAL NOTES AND EXAMPLES FOR SECOND MATES**

By A. C. GARDNER, B.A., Extra Master

**ALGEBRA, LOGARITHMS, GEOGRAPHY**

**TRIGONOMETRY, MENSURATION, GRAPHS**

27/6

Per Post 29/-

## **AN INTRODUCTION TO SPHERICAL TRIGONOMETRY**

By J. CLOUGH-SMITH, B.Sc. (Lond.), Extra Master, F.Inst.N.

32/6

Per Post 33/4

## **METEOROLOGY FOR SEAMEN**

By CDR. C. R. BURGESS, O.B.E., F.R.Met.S.

30/-

Per Post 31/3

## **MAGNETIC COMPASS DEVIATION AND CORRECTION**

By W. DENNE, Extra Master

25/-

Per Post 26/2

## **DEVIATION AND THE DEVIASCOPE INCLUDING THE THEORY AND PRACTICE OF COMPASS ADJUSTMENT**

Revised by H. H. BROWN, D.S.C., R.D., Extra Master

34/-

Per Post 35/2

*Catalogue "N", giving further titles and details, free on request*

**BROWN, SON & FERGUSON, LTD.,**  
52 DARNLEY STREET, GLASGOW, S.1

# The Institute of Navigation

---

## INSTITUTE PUBLICATIONS

### **The Use of Radar at Sea**

A Handbook on Marine Radar. (New edition in preparation.)

### **Observational Errors**

An elementary account of the ideas behind the statistical theory of errors, by E. W. Anderson & J. B. Parker. (John Murray, 5s.)

### **The Geometrical Seaman**

An illustrated work on early navigational instruments, by E. G. R. Taylor & M. W. Richey. (Hollis & Carter, 30s.)

### **The Mathematical Practitioners of Tudor and Stuart England**

by E. G. R. Taylor. (Cambridge University Press, 70s. Members 55s. plus 2s. postage.)

An account of the ideas, instruments and methods in navigation and surveying between 1485 and 1715 with lists of the mathematical practitioners with biographical notes and details of their work.

### **The Mathematical Practitioners of Hanoverian England**

by E. G. R. Taylor. (Cambridge University Press, 84s. Members 63s. plus 2s. postage.)

This book, a sequel to the earlier volume, takes the story up to 1840, by which time the independent mathematical practitioner had virtually disappeared, absorbed into the large firm or organization as a consequence of industrial and social change.

### **The Separation of Traffic at Sea**

A Working Group Report

(5s.)

---

*from* The Institute of Navigation

1 Kensington Gore, London SW7



# Kelvin Hughes Photoplot Radar

In this equipment the conventional rotating radar trace and P.P.I. is superseded by a bright stable radar picture on which all echoes on all bearings are displayed simultaneously. The screen, 24 inches in diameter, is horizontal and covered with tracing paper on which target speeds and courses can be plotted directly. Targets are depicted in black against a white background, and the picture can be studied by several observers at the same time, both in daylight and at night, without resorting to a visor or hood. True plot or relative motion displays can be selected.

The radar information is first displayed in the normal way on a  $3\frac{1}{2}$ -inch cathode ray tube. This display is then automatically photographed on special 16mm film, processed in a few seconds and projected on to the underside of a translucent screen. The time interval between successively projected pictures can be set at 15 seconds, three minutes or six minutes, according to plotting requirements. When the longer time intervals are used successive radar paints of moving targets become integrated over the selected period. They are then automatically shown on the display as lines of varying length and direction, indicating the track and distance travelled.



## KELVIN HUGHES

A DIVISION OF SMITHS INDUSTRIES LIMITED  
St. Clare House, Minories, London EC3 Telephone Royal 8741  
Grams/Cables Marinst, London EC3