

The JOURNAL of THE INSTITUTE OF NAVIGATION

VOL. 19, NO. 4

OCTOBER

1966

The Separation of Traffic at Sea 411
THE REPORT OF A WORKING GROUP

Progress in Traffic Separation 451
L. OUDET

Collision Regulations and the Courts 458
B. D. G. GEORGE

Electronics in the British Fishing Industry 466
R. BENNETT

Loran C 484
C. POWELL AND A. R. WOODS

Microwave Radiometry 503
C. R. DITCHFIELD

FORUM

A Question of Notation 522
D. H. SADLER

Bad Language 523
E. W. ANDERSON

The Exponential Integral Frequency Distribution 526
J. B. PARKER

A Radar Display for Collision Avoidance 529
P. C. H. CLISSOLD

Reviews 531

THE INSTITUTE OF NAVIGATION
AT THE ROYAL GEOGRAPHICAL SOCIETY
1 KENSINGTON GORE LONDON SW 7

JOHN MURRAY (PUBLISHERS) LTD., 50 ALBEMARLE STREET, LONDON W1

PRICE TWENTY SHILLINGS

THE INSTITUTE OF NAVIGATION

Patron

H.R.H. PRINCE PHILIP DUKE OF EDINBURGH, K.G., K.T.

OFFICERS AND COUNCIL 1965-66

President

Rear Admiral Sir Edmund Irving, K.B.E., C.B.

Vice-Presidents

Francis Chichester, C.B.E.

Air Vice Marshal W. E. Oulton, C.B., C.B.E., D.S.O., D.F.C.

Honorary Treasurer

Captain M. E. Butler Bowdon, O.B.E., R.N.

Chairman of the Technical Committee

G. E. Beck

Chairman of the Membership and Fellowship Committee

D. H. Sadler, O.B.E.

Council Members

Air Commodore D. Bower, O.B.E., A.F.C.	Captain F. Ormonroyd, D.F.M.
Captain A. F. Dickson	D. M. Page
Group Captain E. Fennessy, C.B.E.	Commander G. V. Parmiter, R.N.(Ret.)
Commander C. E. N. Frankcom, R.N.R.	C. Powell
Captain W. L. Manson	Professor A. Stratton

Executive Secretary : M. W. Richey

The Journal of the Institute of Navigation

The *Journal* is published quarterly by the Institute and is edited by M. W. RICHEY. It contains original papers contributing to the science of navigation, including those presented at meetings of the Institute together with the ensuing discussion. In addition the *Journal* includes a record of current navigational work, reviews of important books, and other matters of concern to those interested in navigation. The views expressed in the *Journal* are not necessarily those of the Institute, or of any organization or department to which the authors may belong.

The *Journal* is free to all members of the Institute. It is sold to the public at twenty shillings per copy or, by subscription, at eighty-four shillings per annum (post free) and may be obtained through all booksellers and John Murray (Publishers) Ltd., 50 Albemarle Street, London W1.

Contributions, which are welcomed from both members and non-members, should be addressed to the Editor.

Enquiries for advertising space should be addressed to the Institute offices.

The postal address of the Institute is:

The Institute of Navigation,
at The Royal Geographical Society,
1 Kensington Gore, London SW7.

Telephone: Kensington 5021

We kept 6 feet in every fathom

...but in every other respect this is a new, better, safer way to measure depth.



NEW—because digital computer techniques are employed to reject all echoes except those from the seabed.

BETTER—because the system is extremely accurate, fully automatic, reliable and *silent* operation.

SAFER—because readings are clear and unambiguous, showing the true depth of water at any instant; and discrimination is markedly superior, particularly at shallow depths. In fact, 'Contour' shows high-accuracy soundings as close as a foot above the keel.



'METRON' is a new visual depth meter showing the true depth of water on a large diameter indicating meter. Where both visual and recording depth meters are required, 'Contour' and 'Metron' can share a single amplifier/integrator unit.



'CONTOUR' is a new recording depth meter which traces a continuous fine, jet-black line on white paper, faithfully reproducing the contours of the seabed. At the same time, a pointer above the chart aperture indicates the depth at any instant on a fixed horizontal scale.

Both these units provide three ranges from 2½ feet to 300 fathoms. Please write or telephone for full technical information.

Marconi MARINE

maintain expert service facilities throughout the world

41 MARCONI INTERNATIONAL MARINE COMPANY LIMITED
LETTRA HOUSE · WESTWAY · CHELMSFORD · ESSEX · TELEPHONE: CHELMSFORD 57201
and in London and all principal ports



16 inch SOLID STATE RADAR

Seatrac Marine Radar has been designed to meet the vital need for an ultra-reliable, discriminating, large display radar capable of maximum performance over extended periods. The unique design incorporates many new operational and technical features which have never before been available in marine radar.

- Circular Polarisation** Eliminates rain and sea clutter
- Solid State Circuitry** For outstanding reliability
- Stabilised Flat-Surface Reflex Plotter**
- 50 KW 3 c.m.** For range and discrimination
- Choice of Antennae** 8 ft. or 12 ft.
- Two Year Guarantee**

A PICTURE OF RELIABILITY

Sperry Gyroscope Company Ltd., Great West Road, Brentford, Middx. Tel: Isleworth 1241




Avoid costly delays!

Electrotape is backed by 12-hour service, at no charge!

No worries about downtime!

As the leader in electronic distance measurement, Electrotape has a record of top reliability—but if and when you need service, there's no need to worry about the high cost of an idle crew.



Included as part of your bargain on Electrotape is fast, free service. Cubic will pin-point the trouble, correct it, and airfreight your instruments within 12 working hours after their arrival at Cubic. Roundtrip airfreight and insurance are included. Electrotape is backed by a 1-year unconditional warranty.

Electronic distance measurements made with Cubic Electrotape can be profitable in surveys of almost any kind—across a broad range of engineering and surveying applications, in all types of weather, and in the most difficult terrain.

No down payment!

You can have the competitive advantage and earning power of your own Electrotape for as little as \$282 per month, with no down payment. That's less than the salary of a chainman.

Free application reports!

See how easy Cubic makes it to profit with Electrotape. For free reports, photos and literature, write: Cubic Corporation, Electrotape Division, Dept. E-257, San Diego, California 92123.




CUBIC
CORPORATION
SAN DIEGO, CALIFORNIA 92123
ELECTROTAP DIV.

WHERE IN THE WORLD WOULD YOU BE WITHOUT DECCA? WHERE IN THE WORLD WOULD YOU BE WITHOUT DECCA? WHERE IN THE WORLD WOULD YOU BE WITHOUT DECCA?

Decca's contribution to modern aviation is vital and unique. Decca systems provide instant navigation information in pictorial form with the accuracy demanded by both sub- and supersonic jet operations. With the increase of air traffic congestion—especially in terminal areas—the Decca/Harco system, incorporating the Decca Data Link, ensures that all co-operating aircraft can be integrated efficiently into one ATC system. Safety is increased while economic penalties and cockpit workload are reduced. The Decca Navigator is the only system available to every type of aircraft from VTOL and helicopters to supersonic jets. The RAF trains navigators to supersonic fighter and V-bomber standards with Decca. New Service aircraft including the C130K, HS801, Belfast and VC10 are

equipped with Decca Navigator and Decca Loran C/A. New problems—such as those associated with the navigation of hovercraft—are being rapidly solved by Decca.

Decca Doppler including the new light-weight 70 series and other self-contained systems can be combined with the Decca Navigator by means of the Omnitrac lightweight digital computer to become DIAN (Decca Integrated Airborne Navigator) the world's most sophisticated navigation system.



DECCA—world leaders in hyperbolic navigation systems

The Decca Navigator Company Limited · London

radionavigation
radiolocalisation

TORAN

Hyperbolic system for continuous position fixing at sea, on land and in the air.

Accuracy : one to a few yards
Range : up to 350 n. miles on sea water
Thanks to its unique features, the TORAN offers all the necessary conditions for high accuracy and economical operation.



Pattern stability is absolute : no phase locking or memory devices.
High flexibility allows a free choice in locating stations for higher accuracy and range.

- hyperbolic pattern need not have a common focal point - unlimited lengths of pattern base lines - any number of coordinate patterns can be associated - compact, simple, sturdy and light transmitting stations - fully automatic and unattended operation - the number of mobile stations in a TORAN is unlimited - TORAN is built to operate in all types of climate



TORAN 3 P : Range up to 160 nm
TORAN 3 G : Range up to 350 nm
TORAN 3 G can be equipped with lane identification
Hydrographic and Geophysical Surveys - Sounding and Dredging - Submarine Pipe and Cable Laying - Airborne Surveys by Plane, or Helicopter - Aeromagnetism, etc...

More than 12 years of WORLD WIDE EXPERIENCE.



96, Avenue VERDIER (92)
MONTROUGE - Tél. 253.37.74
FRANCE


Marconi complete naval communications

A complete range of communications equipment using s.s.b, i.s.b and all other modes of h.f and m.f transmissions, designed specifically for naval communications systems.

- Simple, precise and highly accurate continuous decade selection of frequencies in 100 c/s steps.
- Rigid stability controlled by a single high accuracy frequency standard.

- Extreme simplicity of operation combined with versatility of service and high quality performance.
- Synthesizers and wideband amplifiers employed in these systems, which make maximum use of semiconductors.
- NATO codified.
- Complete system planning and installation.

This new range of Marconi equipment has already been used in the modernization of the communications of 10 Navies.




Marconi naval radio and radar systems

AN 'ENGLISH ELECTRIC' COMPANY

The Marconi Company Limited, Radio Communications Division, Chelmsford, Essex

LTD/H66



SAV 3004

The Queen's Award to Industry was gained by Smiths Industries Aviation Division for technical innovation in the field of automatic landing. The world's aircraft, civil and military, use their equipment which includes . . . Autopilots,


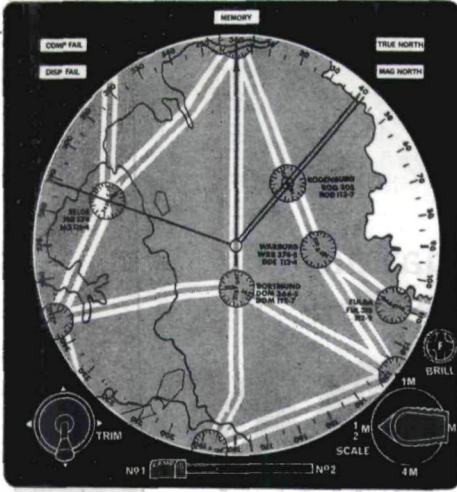
Flight Systems and Automatic Landing Equipment ; Flight, Navigation and Airframe Instruments ; Engine Instruments, Control and Ignition Equipment ; Gyros, Components, ATR Cases ; Fuel Gauging Equipment.



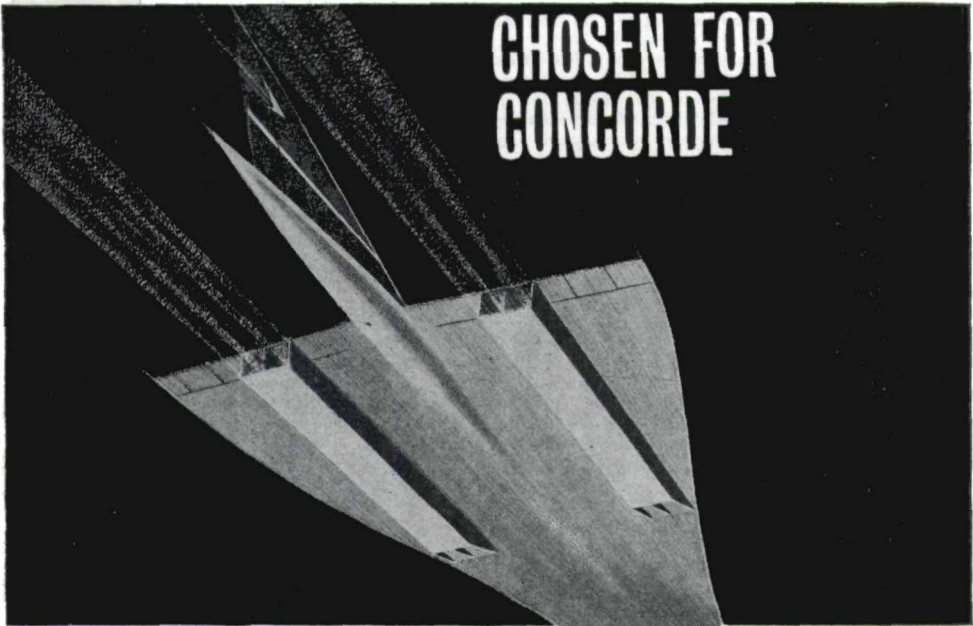
SMITHS INDUSTRIES LIMITED

AVIATION DIVISION

Kelvin House, Wembley Park Drive, Wembley, Middlesex.
Wembley 8888 Airspeed Wembley Telex 25366



FERRANTI AUTOMATIC CHART DISPLAY



CHOSEN FOR CONCORDE

THE FERRANTI AUTOMATIC CHART DISPLAY IS THE ONLY PICTORIAL NAVIGATION DISPLAY TO PROVIDE ALL THESE FACILITIES:

- operates on inputs from self-contained or ground-based nav aids: inertial; Doppler; long-range radio aids such as Loran C; VOR/DME; etc.
- cross monitors between self-contained and external nav aids or between two self-contained aids
- world-wide coverage together with extensive storage of data sheets
- co-ordinate insertion and flight-plan check
- four scales to meet requirements for en-route and terminal-area conditions
- north-oriented or track-oriented display

Acting as the vital input/output interface between pilot and computer, the Automatic Chart Display will form an essential part of modern navigation systems and will make a significant contribution to the operational flexibility required in the modern ATC environment.

In the Concorde, the Ferranti Automatic Chart Display will be integrated with the SAGEM/Ferranti digital-inertial navigation system.

FERRANTI
First into the Future

ENQUIRIES TO: FERRANTI LTD · FERRY ROAD · EDINBURGH · SCOTLAND · Tel: (031) DEAn 1211
ED/ESD/8



20 REASONS

Why DECCA Transar is the most reliable marine radar in the world

1 Transar is backed by 17 years unmatched specialisation in marine electronics.

2 — 17 years Innovation: Decca has led the world with every major advance in marine radar.

3 Over 22,000 Decca marine radars have been ordered by the mercantile marine of every nation and 50 of the world's navies.

4 Decca Transistor marine radar has been under development for 5 years and at sea for 3 years.

5 Decca has established the new age of Transistor Reliability.

6 Design Philosophy: Reliability in operation is of major importance, hence the application of the AGREE* philosophy to the conception of TRANSAR.

7 Exhaustive Development: Prototypes are given exhaustive sea trials and laboratory testing to confirm the design objectives.

8 Continuous Evaluation: Service, installation and post design engineers independently assess the capability of the design so that targets are realistically met.

9 Environmental Testing: Final prototypes are tested to the most stringent environmental specification applied to commercial equipment.

10 Quality Control: Strictly applied at every stage of production to ensure the quality essential for reliability.

11 100% Pre-despatch Tests: Every set undergoes a 24-hour test procedure which eliminates most faults likely to occur in service.

12 Systematic Production Sampling: The AGREE reliability procedures, applied from the design stage, specify random sample testing throughout production.

13 Rigorous Testing: Batches of complete TRANSAR radars undergo 500-hour temperature cycling equivalent to many years of service at sea.

14 First-class Service—high installation standards maintained throughout the world by Decca trained engineers in 344 depots in 75 countries.

15 Continuous Improvement in equipment based on information fed back through the service organisation.

16 Rugged Display units — failure rate halved by intensive transistorisation.

17 Reliable Motor Alternators — Proved in service for 10 years—over 8,000 at sea.

18 Advanced Transceivers — transistorised and employing a new, rugged modulator valve, and balanced mixer.

19 Modern Slotted Waveguide Aerials — watertight and durability tested giving outstanding clarity.

20 British, American and German type approval for all TRANSAR radars.

*The Engineering discipline based on the reliability testing procedures laid down by the American Government's Advisory Group on the Reliability of Electronic Equipment.


Transar radars have received awards for excellence from Leipzig Fair (1964) and American National Marine Electronics Association (1966).

Decca Radar Limited has received The Queen's Award to Industry for export achievement in the sale of marine radar.

DECCA DECCA RADAR LIMITED,
ALBERT EMBANKMENT, LONDON, S.E.1.

THE QUEEN'S AWARD
TO INDUSTRY 1966





Cubic Autotape fixes positions of ships or aircraft within 2 meters over 30 miles!

Check this performance turned in by Cubic's all-new Autotape, today's most advanced positioning system!

"In a simple helicopter line-crossing operation alone, measurements made at a distance of 124 miles were within 1.42 meters of the true distance," reports off-shore surveyor John Chance of Lafayette, Louisiana. And Autotape has turned in equally impressive accuracies on ship-to-shore distances of 30 miles.

Autotape is a truly automatic two-range system that gives a near-perfect fix on ships or helicopters—speeding and simplifying hydrographic, geophysical, topographic or oceanographic surveys.

Autotape, transistorized for portability, provides direct digital display of two ranges simultaneously each second. An all-weather system. Autotape requires no lane-counting, no calibration, can operate unattended, and uses antennas only three feet long. No other system like it! For details, write Cubic Corporation, Department E- 256, Autotape Division, San Diego, California 92123.



CUBIC
CORPORATION
SAN DIEGO, CALIFORNIA 92123
AUTOTAPE DIVISION

THE INTERNATIONAL HYDROGRAPHIC BUREAU

Avenue Président J. F. Kennedy, MONACO

publishes

twice a year, in January and July,
an English and a French edition of

THE INTERNATIONAL HYDROGRAPHIC REVIEW

This publication contains articles of topical interest on hydrography, hydrographic surveying and related techniques.

Each volume contains an average of 160 pages, 18 × 27 cm., and numerous illustrations.

Price per number \$5 (U.S.) excluding postage.

Orders should be sent direct to the Bureau's Headquarters in Monaco, but payments can be made to the Bureau's account at Barclays Bank Ltd., Chief Foreign Branch, 168 Fenchurch Street, London, E.C.3.

A reduction of 30% on the price quoted is allowed to booksellers. The same reduction is granted to government offices and to naval or merchant marine officers of the Bureau's States Members, provided the order is sent direct to the Bureau.

NAVIGATION AND SEAMANSHIP

NICHOLLS'S SEAMANSHIP AND NAUTICAL KNOWLEDGE

By CHARLES H. BROWN, F.R.S.G.S., Extra Master

46/-

Per Post 49/-

NICHOLLS'S CONCISE GUIDE, VOL. I. FUNDAMENTAL PRINCIPLES AND SECOND MATES

Revised by H. H. BROWN, D.S.C., R.D., Extra Master

42/-

Per Post 45/3

NICHOLLS'S CONCISE GUIDE, VOL. II. MATE, MASTER AND EXTRA MASTER

40/-

Per Post 43/-

MATHEMATICAL NOTES AND EXAMPLES FOR SECOND MATES

By A. C. GARDNER, B.A., Extra Master

PART I.

ALGEBRA, LOGARITHMS, GEOGRAPHY

PART II.

TRIGONOMETRY, MENSURATION, GRAPHS

NOW IN ONE VOLUME

27/6

Per Post 29/-

AN INTRODUCTION TO SPHERICAL TRIGONOMETRY

By J. CLOUGH-SMITH, B.Sc. (Lond.), Extra Master, F.Inst.N.

32/6

Per Post 33/4

METEOROLOGY FOR SEAMEN

By CDR. C. R. BURGESS, O.B.E., F.R.Met.S.

30/-

Per Post 31/3

MAGNETIC COMPASS DEVIATION AND CORRECTION

By W. DENNIS, Extra Master

25/-

Per Post 26/-

DEVIATION AND THE DEVIASCOPE INCLUDING THE THEORY AND PRACTICE OF COMPASS ADJUSTMENT

Revised by H. H. BROWN, D.S.C., R.D., Extra Master

34/-

Per Post 35/-

Catalogue "N", giving further titles and details, free on request

BROWN, SON & FERGUSON, LTD.,
52 DARNLEY STREET, GLASGOW, S.1

AIRWAYS

INTERNATIONAL



A monthly journal in the international field of airline and airport, engineering, supplies, services and equipment...

... established 1964 — bi-monthly — supplying a comprehensive coverage of its field. Contributors are acknowledged experts and their feature articles are designed to entertain as well as to inform. These articles are supplemented in each issue with pages of considered discussion of important matters in international air transport, factual information, and regular features, to ensure the fullest readership value.

Regular features include : air transport news ; pictorial and diagrammatic presentations of aircraft, aircraft systems and flight aids ; personalia ; new equipment ; air book reviews ; events and meetings, etc.

*5s. 0d. per copy,
30s. 0d. per annum.*

Published by

AIR WORLD LIMITED

**John Adam House,
17/19 John Adam Street, London, W.C.2.**

An Industrial Newspapers publication

'NAVIGATION, U.S.A.'

Navigation, the quarterly Journal of the American Institute of Navigation is available to members of this Institute at a reduced subscription of £1 a year. Volume 13, No. 2 (Summer 1966) contains the following papers.

SIGHT REDUCTION TABLES FOR MARINE NAVIGATION

J. H. Blythe, R. L. Duncombe and D. H. Sadler

A PRECISION ELECTRONIC NAVIGATION SYSTEM USING OMEGA AND A SYNCHRONOUS SATELLITE NETWORK

Charles Samek and Harold S. Pike

THE MATHEMATICS OF SONAR-BEACON SURVEYING

Herbert E. Engel, David E. Lev and Dr. Arthur Gelb

DEVELOPMENT OF ELECTRONIC AIDS TO NAVIGATION FOR THE SMALL CRAFT NAVIGATOR

Lt. L. J. DeGraw, USCG

OMEGA-APPLICATIONS TO ON-STATION POSITIONING

M. L. Tibbals

SEAFLOOR NAVIGATION FOR DEEP SUBMERGENCE VEHICLES

Roswell F. Busby and William E. Hart

CELESTIAL NAVIGATION PROCEDURES

Cdr. Robert E. Williams, USESSA

SUBLORAN-A SONIC UNDERWATER LONG RANGE AID TO NAVIGATION EMPLOYING CROSS-CORRELATION OF FM-CW SIGNALS

Serge Wisotsky and Joseph A. Dolan

AN ACOUSTIC TRANSPONDER SYSTEM

F. N. Spiess, Michael S. Loughridge, Maurice S. McGehee and D. E. Boegeman

CLEAR AIR TURBULENCE DETECTION AND WARNING

Dr. Paul Rosenberg

SOME CONSIDERATIONS IN DETERMINING THE ROLE OF SATELLITES IN AIR NAVIGATION

David J. Shefiel

COMPUTATION OF THE EFFECTS OF IMPULSIVE AND SHORT-TERM PERTURBING FORCES ON AN ORBITING BODY

Lt. Col. Robert G. Smith, USAF

THE INSTITUTE'S PROFESSIONAL FILE

Reviews of Recent Books

ROYAL GEOGRAPHICAL SOCIETY

HALFORD MACKINDER

**The Scope and Methods
of Geography**

AND

**The Geographical
Pivot of History**

Reprinted with an introductory essay

by E. W. GILBERT

2s. 6d.

plus postage, 4d

The first paper marks the turning point in the teaching of Geography in Great Britain for many conceptions that are now commonplace in geographical thought were introduced by Mackinder.

The second paper discusses the importance of the "Heartland" in the political orientation of the modern world.

MARITIME PRESS

SHIP STABILITY FOR MASTERS AND MATES

Capt. D. R. Derrett, Extra Master.

Basic principles and essential formulae are clearly and thoroughly explained in this easy to read exposition of a difficult subject. Suitable for 2nd Mate, Mate and Master certificates. Illustrated. 200 pages. Hard cover. 9½ by 6½ inches. **18s. 6d.**

THE MARINER'S HIGHWAY CODE

Capt. D. R. Derrett, Extra Master.

A new approach to learning "Rule of the Road at Sea". In four parts: International Regulations for Preventing Collisions at Sea; extracts from the Admiralty List of Lights and Public Health (Ships) Regulations; How is she Heading? and the Uniform System of Buoyage. The display card and coloured discs provided with the book are models of those used in Examination Centres. Comprehensive questions and answers at the end of each section. 80 pages. 8½ by 5½ inches. **8s. 0d.**

THE MARITIME PRESS LTD.,
13 Long Acre, London, W.C.2.

The Institute of Navigation

PUBLICATIONS AVAILABLE TO MEMBERS

The following publications are available to Members at a reduced subscription payable through the Institute :

Navigation (U.S.A.)

The quarterly Journal of the American Institute of Navigation (£1 a year).

Navigation (France)

The quarterly Journal of the Institut Français de Navigation (£2 a year).

Navigation (Australia)

Annual publication of the Australian Institute of Navigation (8s.).

Ortung und Navigation

The publication of the Deutsche Gesellschaft für Ortung und Navigation.

Notiziario

The quarterly publication of the Istituto Italiano di Navigazione.

I.E.E.E. Transactions on Aerospace and Navigational Electronics

The Transactions of the I.E.E.E. Professional Technical Group on Aerospace and Navigational Electronics.

The Institute has been approved as a body whose Members may affiliate with the P.T.G.A.N.E. at \$7.50 a year (instead of \$17.00). The *Transactions* may be obtained at \$4.50 a copy or at \$2.25 to affiliates. Interested Members should apply to the Institute.

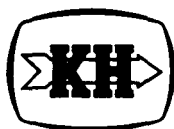
from The Institute of Navigation
1 Kensington Gore, London SW7



Kelvin Hughes Photoplot Radar

In this equipment the conventional rotating radar trace and P.P.I. is superseded by a bright stable radar picture on which all echoes on all bearings are displayed simultaneously. The screen, 24 inches in diameter, is horizontal and covered with tracing paper on which target speeds and courses can be plotted directly. Targets are depicted in black against a white background, and the picture can be studied by several observers at the same time, both in daylight and at night, without resorting to a visor or hood. True plot or relative motion displays can be selected.

The radar information is first displayed in the normal way on a $3\frac{1}{2}$ -inch cathode ray tube. This display is then automatically photographed on special 16mm film, processed in a few seconds and projected on to the underside of a translucent screen. The time interval between successively projected pictures can be set at 15 seconds, three minutes or six minutes, according to plotting requirements. When the longer time intervals are used successive radar paints of moving targets become integrated over the selected period. They are then automatically shown on the display as lines of varying length and direction, indicating the track and distance travelled.



KELVIN HUGHES

A DIVISION OF SMITHS INDUSTRIES LIMITED
 St. Clare House, Minorities, London EC3 Telephone Royal 8741
 Grams/Cables Marinst, London EC3