

# Bird diversity in the forests and coconut farms of Sulawesi, Indonesia

NURUL L. WINARNI, SIMON L. MITCHELL, BHISMA G. ANUGRA, NICOLAS J. DEERE  
KHALEB YORDAN, BOAS IMMANUEL, ZULIYANTO ZAKARIA, MUHAJIR A.W. GAIB  
JATNA SUPRIATNA and MATTHEW J. STRUEBIG

**Abstract** Coconut farming contributes to the livelihoods of millions of people in tropical countries but is less frequently considered as a threat to biodiversity compared to other palm commodities such as oil palm. The expansion of coconut farming alongside other smallholder agriculture in Sulawesi, Indonesia, is of potential concern as the region is a centre of species endemism. We studied bird diversity and community structure in forests, coconut palm plantations and mixed farmland in Gorontalo Province, northern Sulawesi. Forest and non-forest sites supported similar numbers of species overall, but compared to agricultural areas, forest sites had communities that were more diverse and more even (i.e. different species were present at similar abundances). We found far fewer endemic species in agricultural areas compared to forests, and the communities in palm plantations and mixed farmland sites were dominated by generalist birds, with few indicator taxa. Nevertheless, there was a higher number of endemic species in coconut palm plantations than in mixed farmland sites. These findings mirror patterns of biotic homogenization documented elsewhere in the Wallacea centre of endemism, and imply that coconut palm plantations have comparable biodiversity value to other farmland systems. Increased protection of lowland forests and improved management of coconut farms could be important for supporting the conservation of the endemic birds of Sulawesi in the long term, but this warrants further study.

**Keywords** Avian biodiversity, birds, coconut palm, deforestation, Southeast Asia, Sulawesi, tropical forest, Wallacea

The supplementary material for this article is available at [doi.org/10.1017/S0030605323000315](https://doi.org/10.1017/S0030605323000315)

## Introduction

Tropical forests continue to be cleared for agriculture, resulting in high levels of biodiversity loss (Edwards et al., 2019; Oakley & Bicknell, 2022). For example, more than 68 million ha of forest were converted during 2001–2015 to produce cattle, oil palm, soy, cocoa and coffee (Goldman et al., 2020). Public attention has focused on the land-use impacts of major agricultural commodities such as palm oil, but little attention has been paid to other oil crops such as coconut *Cocos nucifera* (Meijaard et al., 2020).

Coconut is a perennial crop that contributes to the livelihoods of millions of people in tropical and subtropical countries, with the leading producers being Indonesia, the Philippines and India (FAOSTAT, 2020). Although the crop is generally grown at the smallholder scale, the cumulative area of coconut farming is large, amounting to > 12.3 million ha (FAOSTAT, 2020). A preliminary study based on global databases identified coconut as a crop with potentially significant impacts on wildlife because coconut palms are mainly grown on tropical islands and/or in coastal areas with high levels of species diversity and endemism (Meijaard et al., 2020). Although the potential impacts of coconut farming are concerning, there are few biodiversity appraisals that compare the conservation value of coconut palm plantations to forests or other land uses (Henson, 2005; Basheer & Aarif, 2013; Dinanti et al., 2018).

Coconut plantations cover > 3.4 million ha across Indonesia (c. 6% of non-forested land), making it the third largest agricultural commodity in the country in terms of area covered (after oil palm *Elaeis guineensis* and rubber *Hevea brasiliensis* at 14.3 and 3.6 million ha, respectively; Badan Pusat Statistik, 2022). Almost one-third of the area under cultivation is in the Wallacea region, a major centre of species endemism comprising the islands of Sulawesi, Nusa Tenggara and Maluku (Struebig et al., 2022). Sulawesi in particular has a long history of coconut cultivation. By 2021, at least 763,135 ha of coconut farms were estimated to have been planted on the island (c. 8% of

NURUL L. WINARNI\*† (Corresponding author, [orcid.org/0000-0001-6343-3805](https://orcid.org/0000-0001-6343-3805), [n.winarni@sci.ui.ac.id](mailto:n.winarni@sci.ui.ac.id)) and JATNA SUPRIATNA\* ([orcid.org/0000-0001-9850-8395](https://orcid.org/0000-0001-9850-8395)) Department of Biology, Faculty of Mathematics and Natural Sciences, Universitas Indonesia, Kampus UI Depok, Depok 16424, Indonesia

SIMON L. MITCHELL ([orcid.org/0000-0001-8826-4868](https://orcid.org/0000-0001-8826-4868)), NICOLAS J. DEERE ([orcid.org/0000-0003-1299-2126](https://orcid.org/0000-0003-1299-2126)) and MATTHEW J. STRUEBIG ([orcid.org/0000-0003-2058-8502](https://orcid.org/0000-0003-2058-8502)) Durrell Institute of Conservation and Ecology, University of Kent, Canterbury, UK

BHISMA G. ANUGRA Research Center for Climate Change, Universitas Indonesia, Depok, Indonesia

KHALEB YORDAN and BOAS IMMANUEL Jakarta Birders, Jakarta Timur, Indonesia

ZULIYANTO ZAKARIA ([orcid.org/0000-0003-1620-4086](https://orcid.org/0000-0003-1620-4086)) and MUHAJIR A. W. GAIB Department of Biology, Faculty of Mathematics and Natural Sciences, Universitas Negeri Gorontalo, Provinsi Gorontalo, Indonesia

\*Also at: Research Center for Climate Change, Universitas Indonesia, Depok, Indonesia

†Also at: IUCN Species Survival Commission Asian Songbird Trade Specialist Group, Hornbill Specialist Group, and Galliformes Specialist Group

Received 11 October 2022. Revision requested 14 December 2022.

Accepted 28 February 2023. First published online 11 August 2023.

This is an Open Access article, distributed under the terms of the Creative Commons Attribution licence (<https://creativecommons.org/licenses/by/4.0/>), which permits unrestricted re-use, distribution, and reproduction in any medium, provided the original work is properly cited.

*Oryx*, 2024, 58(4), 427–436 © The Author(s), 2023. Published by Cambridge University Press on behalf of Fauna & Flora International doi:10.1017/S0030605323000315

<https://doi.org/10.1017/S0030605323000315> Published online by Cambridge University Press

non-forested land), primarily by smallholders. Although deforestation rates have been much lower on Sulawesi than in other parts of Indonesia, there has been a surge in deforestation in recent years associated with the expansion of farming and mining (Voigt et al., 2021). This deforestation is leading to the gradual loss of specialized and endemic wildlife species and their replacement by widely distributed generalists, as demonstrated by bird surveys across the Wallacea region (Mitchell et al., 2022). Nevertheless, the conservation value of the agricultural matrix surrounding the forests of Wallacea remains poorly documented for oil crops such as coconut.

Areas of open, unshaded and/or homogeneous croplands tend to have impoverished wildlife communities and low biodiversity (Oakley & Bicknell, 2022). Similarly to other palms, the planting of coconut changes the floristic, structural and soil characteristics of the habitat available to wildlife (Young et al., 2010), leaving an open understorey and fewer opportunities for feeding and shelter (Dinanti et al., 2018). However, because coconuts are generally grown by smallholders in small plantations and gardens, the effects of this cultivation on biodiversity could be relatively benign compared to those of other crops that are grown at an industrial scale. For example, bird diversity is significantly lower in rubber plantations than in rubber agroforestry and forests in Sumatra (Beukema et al., 2007), and in Kalimantan, indicator species associated with forests and mixed gardens were absent from nearby oil palm plantations (Simamora et al., 2021). Multiple studies have demonstrated that oil palm plantations support much lower levels of species diversity and abundance, even if forests are nearby (Aratrakorn et al., 2006; Fitzherbert et al., 2008; Edwards et al., 2010).

Here we explore the conservation value of coconut palm plantations relative to forests and other farmland in Sulawesi. Specifically, we characterize patterns of biodiversity and community structure amongst forest sites, coconut palm plantations and mixed farmland, using birds as a focal taxon. Birds are useful indicators of anthropogenic disturbance as they can be surveyed relatively easily and tend to be sensitive to landscape changes (Schulze et al., 2004; Gardner et al., 2008; Winarni & Jones, 2012). In Sulawesi, forest conversion to cacao agroforests has negatively affected endemic forest birds (Maas et al., 2009), and forest disturbance is an important predictor of occupancy of knobbed hornbills *Rhyticeros cassidix* (Winarni & Jones, 2012). We undertook standardized bird surveys in forests and farmland in the province of Gorontalo and compared species diversity and community structure between landscapes and habitats.

## Study area

Gorontalo is located on the Minahasa peninsula of Sulawesi, and is one of the most forested provinces on the island,

with more than 856,000 ha of forest cover (c. 71% of the province) from the coastal lowlands up to an altitude of 2,211 m (Potapov et al., 2022). Key forest trees include rao *Dracontomelon dao*, nantu *Palaquium obovatum* and pangi *Pangium edule* (Macdonald et al., 2011; Rahim, 2015), and these habitats support populations of iconic endemic vertebrates such as the knobbed hornbill, maleo *Macrocephalon maleo*, lowland anoa *Bubalus depressicornis* and Sulawesi babirusa *Babyrousa celebensis*. Although deforestation rates have been lower in Gorontalo than in other parts of Sulawesi, the province is projected to lose 32% of forest cover by the 2050s (Voigt et al., 2021) because of encroachment from small-scale agriculture, namely from coconut, corn and oil palms. Approximately 9% of the province is used to cultivate coconut (Badan Pusat Statistik, 2022). Similarly to other parts of Sulawesi, the landscape is highly heterogeneous because of multiple crops being grown in the region (often in smallholder systems).

## Methods

### Bird surveys

We undertook bird surveys across forests and farmlands in three landscapes of Gorontalo: Nantu-Tamilo (around Saritani village), Hutamono-Tapaada (Rumbia and Dulangeya) and Bogani-Tinemba (around Lombongo and Tinemba; Fig. 1, Supplementary Table 1). The forest sites included two protected areas: Bogani Nani Wartabone National Park and Nantu Wildlife Reserve. The agricultural areas were dominated by coconut farms, corn fields and mixed farmland, with some smaller areas of oil palm plantations.

We surveyed birds during October–November 2021 by conducting 10-min point counts during periods of peak bird activity (05.40–09.30) in clear weather. On each survey morning, a pair of observers (KY and ZZ/MAWG, or BI and BGA) surveyed a transect of nine points, which were arranged in three clusters of three points each. A distance of c. 1 km separated neighbouring clusters, and the points within a cluster were at least 200 m apart (the recommended distance for avian point counts to ensure spatial independence; Lees & Peres, 2009; Supplementary Fig. 1). We surveyed six transects (two in each landscape), totalling 54 independent points, with four repeat visits to each point conducted on different days. Points were distributed across the three habitat types: forest (16 point count locations), palm (18 coconut farms, with one site also dominated by sugar palm *Arenga pinnata*) and mixed farmland (20 locations; Supplementary Table 1). We sought to survey multiple habitats within each transect (ideally oil palm, coconut palm plantations and mixed farmland in a single morning) and switched the order in which we sampled these points on repeat visits. We defined the configuration

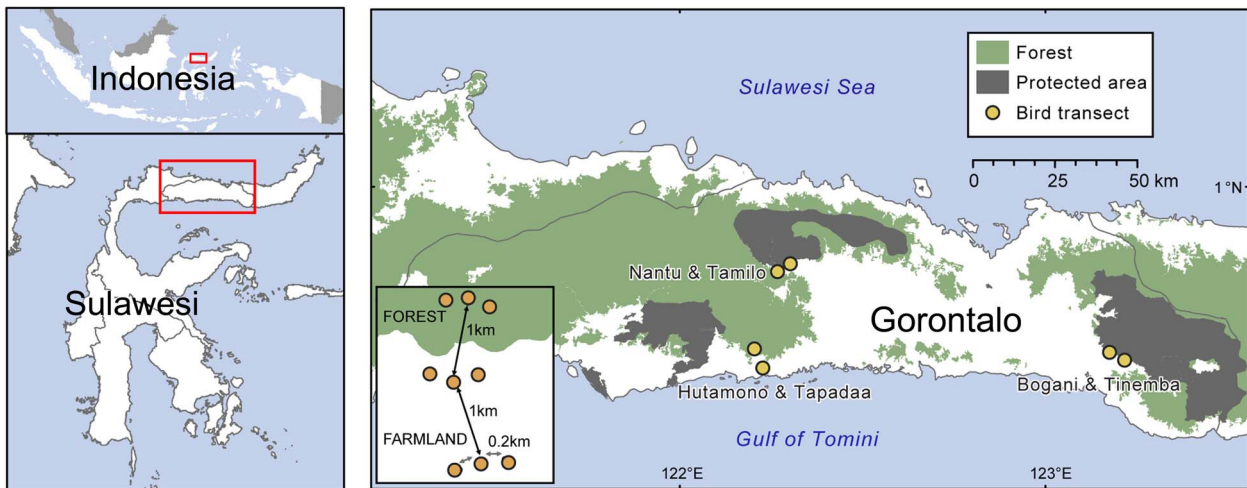


FIG. 1 Study sites in Gorontalo Province, Sulawesi, Indonesia. An overview of the spatial configuration of point count locations within each survey transect is shown in the inset.

in advance of the survey using *Google Earth* imagery (Google, Mountain View, USA) to avoid location bias in the field.

For each point count, observers recorded the number and identity of individual birds that were identified based on their vocalizations or direct observations. We made audio recordings of most counts, and a second observer verified these (using recordings shared on *xeno-canto* if needed; Xeno-canto Foundation, 2021) at a later date. We included birds observed in flight in these counts. We followed the taxonomy used by Eaton et al. (2016) and BirdLife International (2023) and classified species as endemic based on available checklists (Lepage & Warnier, 2014).

## Analysis

To compare species accumulation between landscapes and habitats, we constructed sample-based rarefaction curves based on the point count data using the package *iNEXT* in *R* 3.5.2 (Hsieh et al., 2016; R Core Team, 2019). The rarefaction analyses used the Hill number framework to generate three measures of diversity: species richness (i.e. effective species numbers), Shannon index (i.e. the exponent of Shannon entropy, with high values representing a high level of uncertainty in species identity and thus high diversity) and Simpson index (i.e. the inverse of the Simpson concentration, with high values indicating greater evenness in the species abundance distribution and thus high diversity; Magurran, 2004). We extrapolated bird detections to a common upper sample size of 1,000 individuals for standardized comparisons, and we generated 84% confidence intervals for the curves. Comparisons of the curves are deemed statistically significant when these confidence intervals do not overlap, which is equivalent to a P-value of 0.05 (MacGregor-Fors & Payton, 2013).

We used ordinations to explore variations in bird community compositions between landscapes and habitats. We first standardized the species–point data matrix by maximum values (a Wisconsin double standardization) to facilitate the detection of community patterns, before calculating pairwise Bray–Curtis dissimilarity coefficients between point-count inventories. We generated a non-metric multi-dimensional scaling ordination using the *R* package *vegan* (Oksanen et al., 2022) to visualize patterns of bird community composition across forests, mixed farmland and palm plantations. We applied permutational multivariate analysis of variance to examine compositional differences amongst habitats using the *ADONIS* function in *vegan*. We also identified indicator species for each habitat type using the multi-level pattern analysis in the *Indicspecies* package in *R* (Dufrene & Legendre, 1997; Cáceres & Legendre, 2009). Species indicator values combine information on the relative abundance and relative frequency of occurrence of species in the defined habitats to narrow down a large number of species to a few species of interest that are the most characteristic species of the groups. We implemented the analysis predefining the three habitats as ‘groups’ and calculated indicator values with 999 permutations as a measure of statistical significance. Thus, the detections of species with significant indicator values are strongly associated with particular habitat types.

## Results

We recorded 100 bird species during 162 visits to the 54 point-count localities (Supplementary Table 1). Of these, 62 species were observed in forests, 75 in coconut palm plantations and 75 in mixed farmland. Species accumulation curves for each habitat type approached an asymptote, indicating sufficient survey effort (Fig. 2). Although

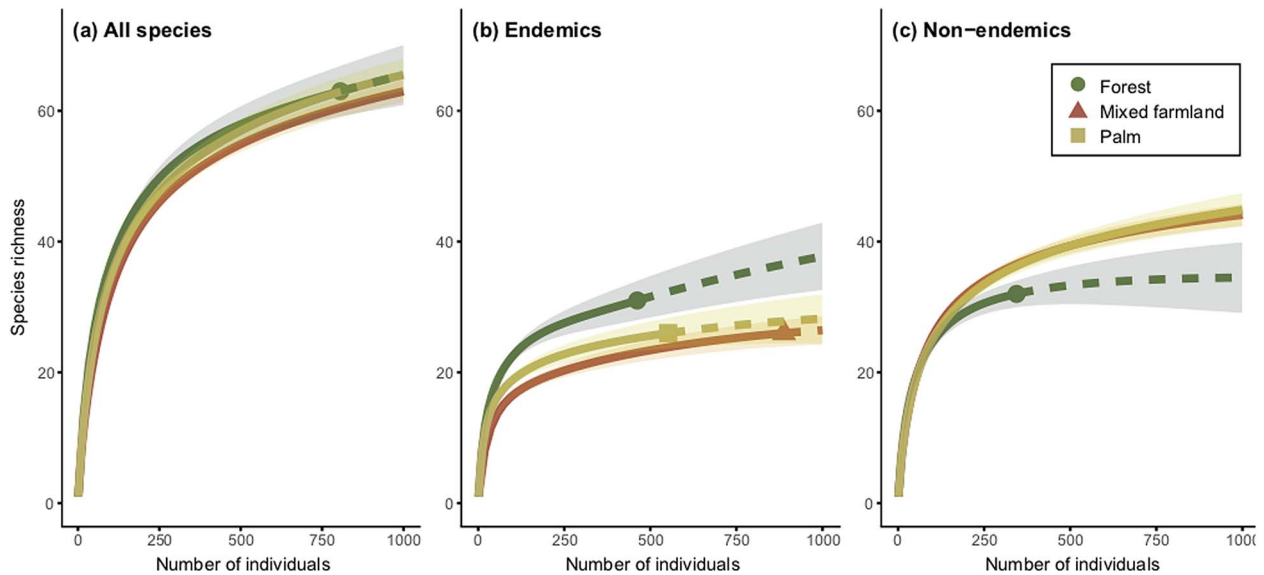


FIG. 2 Rarefied species accumulation curves for bird communities in the forests, coconut palm plantations and mixed farmland of Gorontalo Province, Sulawesi, Indonesia (Fig. 1). We conducted analyses separately for (a) all species, (b) taxa endemic to Sulawesi and the surrounding islands and (c) non-endemic species. We extrapolated the curves (dashed lines) to 1,000 individuals to ensure a consistent sample size for each comparison. We set the confidence intervals (shaded areas) at 84%, which has been demonstrated to be equivalent to a P-value of 0.05 for significant differences (MacGregor-Fors & Payton, 2013).

there were no significant differences in the numbers of bird species between forests, coconut palm plantations and mixed farmland, forests supported more even bird communities (i.e. species were present at similar abundances), as indicated by significantly higher Shannon and Simpson diversity (Fig. 3). Palm plantations supported intermediate levels of diversity compared to forests and mixed farmland. Forests also supported more endemic bird species and fewer non-endemics than palm plantations and mixed farmland (Fig. 3, Supplementary Fig. 1).

The non-metric multidimensional scaling ordinations robustly reflected the variation in bird community structure amongst sites according to stress values (all  $< 0.157$ ), and showed substantial overlap in community composition between forests, coconut palm plantations and mixed farmland. Nevertheless, permutational multivariate analysis of variance comparisons revealed subtle and significant differences between the bird communities across all three habitats ( $R^2 = 0.11$ ,  $P < 0.001$ ), as well as between individual locations within the same habitat type ( $R^2 = 0.06$ – $0.11$ ,  $P < 0.002$ ). This pattern persisted when we repeated the analyses for endemic ( $R^2 = 0.10$ ,  $P < 0.001$ ) and non-endemic ( $R^2 = 0.10$ ,  $P < 0.001$ ) species. Notably, there was much more variation in the identity and abundance of non-endemic species between different forest sites than between agricultural sites; the latter tended to be much more homogeneous in their bird community compositions (Fig. 4).

Indicator species analysis revealed eight species that were significantly associated with forest habitat, four with coconut palm plantations and five with mixed farmland

(Table 1). Amongst the forest indicator species, six were endemic: the Sulawesi dwarf kingfisher *Ceyx fallax*, ashy woodpecker *Dryocopus fulvus*, Oberholser's fruit dove *Ptilinopus gularis*, Sulawesi babbler *Pellorneum celebense*, ornate lorikeet *Saudareos ornata* and pale-blue monarch *Hypothymis puella*. There were no endemics amongst the indicator species of palm plantations, and only one endemic was identified for mixed farmland (the grosbeak myna *Scissirostrum dubium*). A further two species were prominent in forests and coconut palm plantations (the Sulawesi cuckoo dove *Macropygia albicapilla* and white-eyed spangled drongo *Dicrurus leucops*), and three were indicators of mixed farmland and coconut palm plantations. No indicator species overlapped between forests and mixed farmland.

## Discussion

### Community structure and composition amongst forests and agricultural habitats

Sulawesi is a rugged and geologically complex region, with much of the island being mountainous and only a small proportion of forest in the lowlands (Whitten et al., 2002). In Gorontalo, pressures from logging, transmigration and estate crop plantation are high because of this limited extent of lowland forests (FWI/GFW, 2002; Supriatna et al., 2020). There have not been many studies conducted on the use of commodity plantations by birds in Indonesia and Southeast Asia more broadly. Bird surveys in the forests, rubber plantations and agroforest systems of jungle rubber, damar

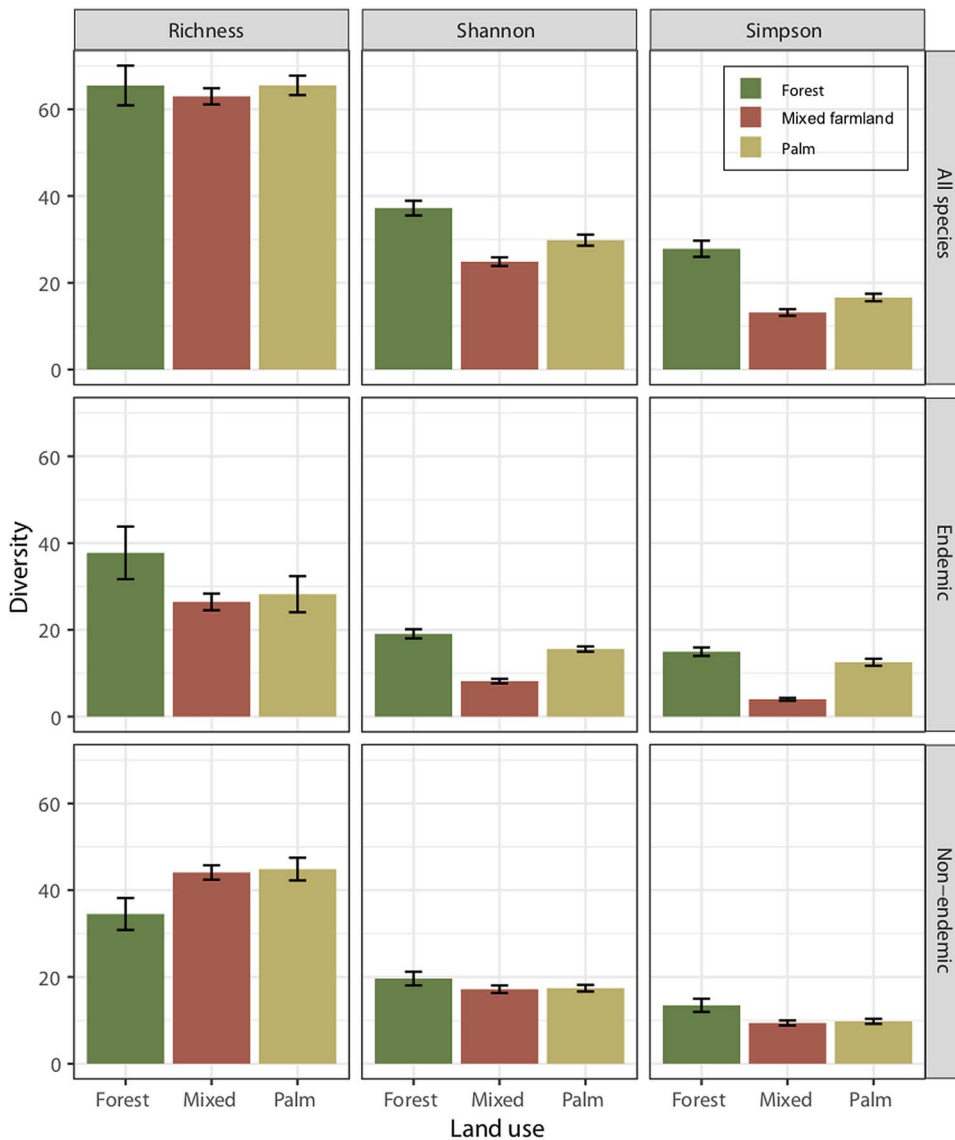


FIG. 3 Standardized comparisons (at 1,000 individuals) of richness, Shannon–Weiner diversity and Simpson diversity of bird species amongst forest, coconut palm plantations and mixed farmland sites in Gorontalo Province, Sulawesi, Indonesia. Analyses are shown for the whole bird community and for endemic and non-endemic species. Error bars represent 84% confidence intervals (for rationale, see MacGregor-Fors & Payton, 2013).

*Shorea javanica* and durian *Durio zibethinus* of Sumatra revealed higher species richness in the agroforest rubber tree systems than damar and durian systems, with the lowest diversity occurring in the durian areas (Thiollay, 1995; Beukema et al., 2007). The bird diversity in the forest-like conditions of jungle rubber sites tended to be most similar to that recorded in forest sites (Beukema et al., 2007). Bird diversity is known to be significantly reduced in oil palm plantations, although this reduction is less severe in smallholder farms, especially those with higher yields (Razak et al., 2020). In Sulawesi, bird taxa are able to persist in shade-grown cacao farms, including ornate lorikeets that are endemic to the island and crimson sunbirds *Aethopyga siparaja* (Siebert, 2002), two species confirmed as indicators of forest habitat in our study.

Our surveys in the northern region of Sulawesi demonstrate that overall bird diversity levels are similar between

forests, mixed farmland and palm/coconut plantations, yet the agricultural habitats lacked many of the endemic species characteristic of forests and instead were dominated by generalist, non-endemic species. This pattern of biotic homogenization is being reported increasingly around the world (McKinney, 2006; Devictor et al., 2008; Ibarra & Martin, 2015; Kormann et al., 2018), including in Sulawesi (Maas et al., 2009). Across six Wallacean islands, conversion from forest to agricultural landscapes was associated with the replacement of more specialized, range-restricted species by a shared cohort of generalists and human commensals with wider global ranges (Mitchell et al., 2022).

The modest differences in the bird communities were reflected in the differences in bird diversities between forests, mixed farmland and palm/coconut plantations. Forest sites supported the highest levels of bird diversity compared to

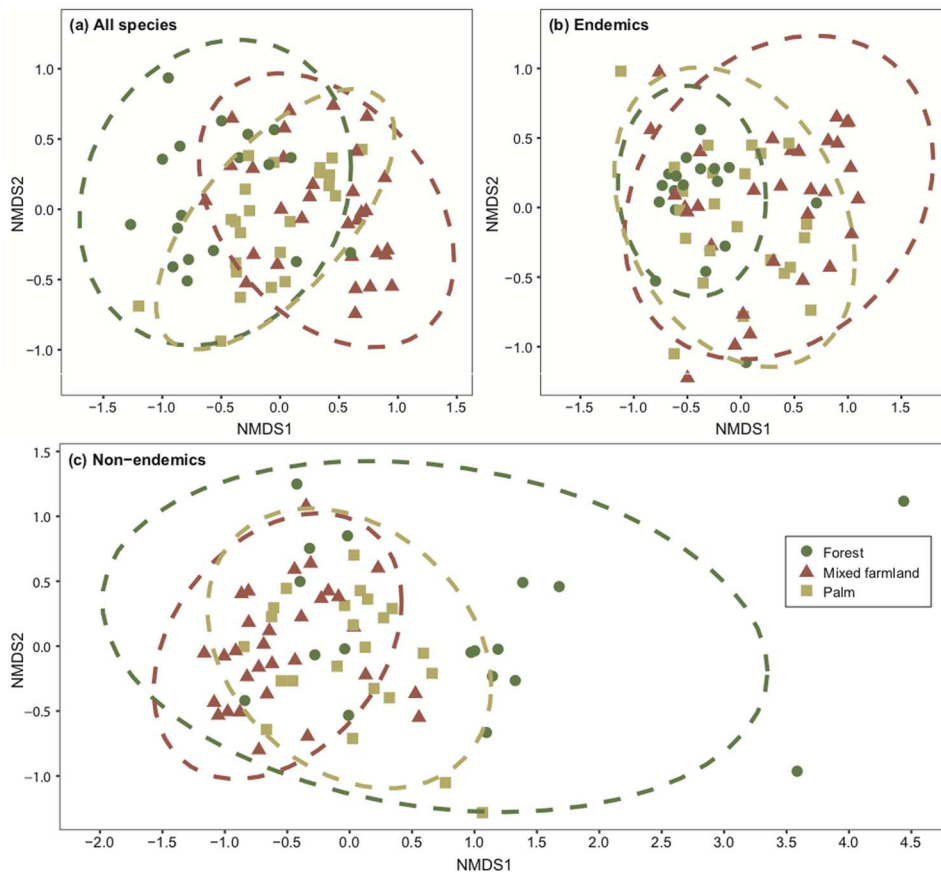


FIG. 4 Non-metric multidimensional scaling (NMDS) ordinations showing variation in bird community structure across forest, coconut palm plantation and mixed farmland sites in Gorontalo Province, Sulawesi, Indonesia. We undertook ordinations separately for (a) all species, (b) endemic species only and (c) non-endemic species.

sites in coconut plantations or mixed farmland. It has been suggested previously that agroforest is an environment in which small frugivores, foliage insectivores and nectarivores can thrive (Thiollay, 1995). Our indicator species analyses for Gorontalo revealed that frugivores and insectivores tended to flourish in forests, whereas there were more aerial insectivores (barn swallow *Hirundo rustica*) and granivores (Eurasian tree sparrow *Passer montanus*) in mixed farmland. The coconut plantations may act as an intermediate habitat between forests and the much more open mixed farmland as smallholder coconut plantations are usually intercropped with other plants. This provides an intermediate vegetation structure that is more complex than mixed farmland (Kumar & Kunhamu, 2022) and thus offers potential habitat features for nectarivores and insectivores. Similar species compositions were also indicated in the coconut farms in West Java, where the lesser coucal *Centropus bengalensis* was dominant (Dinanti et al., 2018). Recent research on oil palm plantations in Indonesia found no indicator bird species in these plantations (Simamora et al., 2021). Further studies comparing bird diversity in coconut vs oil palm plantations are needed to investigate whether this apparent lack of indicator species reflects any significant differences in the communities supported by these crops.

Deforestation leads to increased forest fragmentation and edge effects, changing the community structure of birds, and increases the distribution of common, introduced species (Leven & Corlett, 2004; Waltert et al., 2005; Maas et al., 2009; Sodhi et al., 2011). The latter pattern is characteristic of biotic homogenization, in which native, specialized and endemic species are replaced by widely distributed, common, generalist species (Devictor et al., 2008; Mitchell et al., 2022). Sooty-headed bulbuls *Pycnonotus aurigaster*, Java sparrows *Padda oryzivora* and zebra doves *Geopelia striata* are becoming widely distributed in the Minahasa peninsula, from North Sulawesi to Bogani Nani Wartabone National Park in Gorontalo (Fitzsimons et al., 2011). Over 10 years of observations in Lore Lindu, Central Sulawesi, endemic birds decreased in abundance and were replaced by more generalist species (Maas et al., 2009). An earlier study in that region demonstrated clearer differences in the bird fauna between forest and agroforest habitats than we describe in Gorontalo (Waltert et al., 2004), implying that biotic homogenization is an ongoing process and could be at a more advanced stage in the farming systems in the north of Sulawesi. In our study we recorded the more generalist species such as sooty-headed bulbuls in all habitat types, including the forest, and we only recorded the zebra dove in mixed farmland

TABLE 1 Bird indicator species for forests, mixed farmland and coconut palm plantations in Sulawesi, Indonesia (Fig. 1), as well as indicator species for forest and coconut palm plantations, and those for mixed farmland and coconut palm plantations.

Species (by habitat type)	Species indicator value	P-value
<b>Forest</b>		
Sulawesi dwarf kingfisher <i>Ceyx fallax</i>	0.424	0.0008***
Black-crowned white-eye <i>Zosterops atrifrons</i>	0.394	0.0015**
Ashy woodpecker <i>Dryocopus fulvus</i>	0.343	0.0027**
Oberholser's fruit dove <i>Ptilinopus gularis</i>	0.327	0.0087**
Sulawesi babbler <i>Pellorneum celebense</i>	0.323	0.0178*
Ornate lorikeet <i>Saudareos ornatus</i>	0.316	0.0133*
Pale-blue monarch <i>Hypothymis puella</i>	0.302	0.0320*
Crimson sunbird <i>Aethopyga siparaja</i>	0.291	0.0374*
<b>Mixed farmland</b>		
Grosbeak myna <i>Scissirostrum dubium</i>	0.386	0.0014**
Barn swallow <i>Hirundo rustica</i>	0.381	0.0023**
Black-faced munia <i>Lonchura molucca</i>	0.306	0.0219*
Purple heron <i>Ardea purpurea</i>	0.300	0.0234*
Eurasian tree sparrow <i>Passer montanus</i>	0.295	0.0294*
<b>Coconut palm plantations</b>		
Brown-throated sunbird <i>Anthreptes malacensis</i>	0.483	0.0003***
Lesser coucal <i>Centropus bengalensis</i>	0.462	0.0001***
Sahul sunbird <i>Cinnyris clementiae</i>	0.400	0.0022**
Black-naped oriole <i>Oriolus chinensis</i>	0.377	0.0029**
<b>Forest &amp; coconut palm plantations</b>		
Sulawesi cuckoo dove <i>Macropygia albicapilla</i>	0.352	0.0084**
White-eyed spangled drongo <i>Dicrurus leucops</i>	0.309	0.0269*
<b>Mixed farmland &amp; coconut palm plantations</b>		
Collared kingfisher <i>Todiramphus chloris</i>	0.452	0.0004***
Golden-bellied gerygone <i>Gerygone sulphurea</i>	0.316	0.0195*
Spotted dove <i>Spilopelia chinensis</i>	0.314	0.0198*

\*P < 0.5, \*\*P < 0.01, \*\*\*P < 0.001.

and palm plantations. Birds such as sooty-headed bulbuls were amongst the first species to colonize Krakatau 25 years after its eruption, suggesting that they are pioneers

that are able to utilize human-disturbed areas and secondary forests (Thornton et al., 1990; Corlett & Hau, 2000; Winarni & Wijoyo, 2014; Winarni et al., 2019). Although these birds have been reported in South Sulawesi since the 1990s (MacKinnon & Phillipps, 1993; Coates et al., 1997), their presence in the North Sulawesi and Gorontalo provinces is probably a result of caged birds having escaped there, rather than an expansion of the population from South Sulawesi (Fitzsimons et al., 2011).

#### Implications for endemic birds

There is a growing literature on the changes to ecological communities because of agriculture, including the replacement of native bird species with widely distributed, often invasive, taxa (Maas et al., 2009; Peh, 2010; de Solar et al., 2015; Newbold et al., 2018). Forests accommodate more endemic species, whereas non-endemic species thrive in palm plantations and mixed farmland. We recorded birds originally from Southeast Asia such as zebra doves and sooty-headed bulbuls in mixed farmland and palm plantations. The invasion of these species could have a significant effect on native species through competition, leading to their local extirpation. Invasive bird species could also become agricultural pests and carry diseases that harm native flora and fauna (Mack et al., 2000; Sodhi et al., 2011). We recorded the sooty-headed bulbul (an introduced Javan and Indochinese species) during our surveys, which has been suggested as a potential competitor to native, endemic birds in Wallacea (Peh, 2010).

Coconut is cultivated and produced in all 34 provinces in Indonesia (Alouw & Wulandari, 2020). Over decades, this cultivation has expanded from lowland coastal areas to include some hilly areas (Sondakh & Kaligis, 1991). Intercropping with corn, rice, soybeans, groundnuts, cassava or sweet potatoes occurs in coconut farming, which could support greater biodiversity (Godoy & Bennett, 1991; Sondakh & Kaligis, 1991; McLaughlin & Mineau, 1995; Manoppo & Yusron, 2021). Birds may be able to use palm trees for nesting and foraging in agricultural environments where native plants are lacking. Birds particularly utilize the crowns of live palm trees in the upper layer of the canopy for nesting, as well as dead trunks in the middle layer of the canopy (Basheer & Aarif, 2013; Dinanti et al., 2018).

The expansion of coconut farmland is likely to lead to negative consequences for biodiversity across tropical and subtropical regions because much of the area left for cultivation is on small islands that support disproportionately large numbers of endemic species. For example, the newly described Wangi-wangi white-eye *Zosterops paruhbesar* is restricted to a single island of 155 km<sup>2</sup> where coconut farming is extensive (Irham et al., 2022). Although we recorded one endemic bird (the grosbeak myna) as being associated

with mixed farmland, many endemic birds are highly or moderately dependent on forests (Buchanan et al., 2008). Forests remain important habitats for endemic Sulawesi birds, particularly forest dwellers such as the Sulawesi dwarf kingfisher and ashy woodpecker (Coates et al., 1997). Therefore, the continuing expansion of croplands in Gorontalo is worthy of attention.

The decline of endemic species in Sulawesi is unlikely to be driven by agricultural expansion alone. For biodiversity monitoring on Buton Island, Southeast Sulawesi, the knobbed hornbill is used as an indicator of anthropogenic disturbance because of its sensitivity to human-induced habitat alteration. Although these birds are able to utilize different habitats, their presence or absence is explained by habitat disturbance and forest condition, because they require large trees for nesting and figs as a food resource (Kinnaird & O'Brien, 2007; Winarni, 2009; Winarni & Jones, 2012). In our study knobbed hornbills were rarely recorded within the forests, mixed farmland or palm plantations, suggesting that the nearby forests may have experienced some degradation. Forest degradation and fragmentation are generally linked with agricultural expansion in Wallacea (Voigt et al., 2021), and exploring which incentives drive the trajectories of forest conversion in these systems should be a research priority in this region. The designation of additional protected areas alone may not be adequate to protect some endemic species, because protected area status does not necessarily reduce forest loss (Curran et al., 2004; Hassan et al., 2005). Safeguarding the endemic avifauna of Sulawesi is likely to require additional legislative enforcement of forest protections as well as a shift towards policies and management strategies that reduce the environmental impacts of agricultural activities.

**Acknowledgements** We thank the Head of Bogani Nani Wartabone National Park and the Head of Balai Konservasi Sumber Daya Alam (BKSDA) Gorontalo of the Indonesian Ministry of Environment and Forestry for granting us access to survey the protected areas; the landowners who granted access to their land for the bird surveys; and the anonymous reviewers for their critiques. This study was funded under the Wallacea Programme of the Newton Fund via the Indonesian Ministry for Research, Technology and Higher Education (Ristekdikti, NKB-2892/UN2.RST/HKP, 05.00/2020 and 1/E1/KP.PTNBH/2019) for JS, and the UK Natural Environment Research Council (NERC, NE/S007067/1) for MJS. We dedicate this article to the late Tony Whitten, who inspired many Indonesian researchers to study the biodiversity of Sulawesi.

**Author contributions** Study design: NLW, SLM, ZZ, JS, MJS; fieldwork: NLW, BGA, KY, BI, MAWG; data analysis: NLW, SLM, NJD, MJS; writing: NLW, SLM, JS, MJS.

**Conflicts of interest** None.

**Ethical standards** This research abided by the *Oryx* guidelines on ethical standards and followed ethical research standards in Indonesia, including appropriate field protocols and research permissions. Bird surveys were based on field observations, without

collection or handling of specimens, and were conducted with permission from the landowners.

## References

- ALOUW, J.C. & WULANDARI, S. (2020) Present status and outlook of coconut development in Indonesia. *IOP Conference Series: Earth and Environmental Science*, 418, 012035.
- ARATRAKORN, S., THUNHIKORN, S. & DONALD, P.F. (2006) Changes in bird communities following conversion of lowland forest to oil palm and rubber plantations in southern Thailand. *Bird Conservation International*, 16, 71–82.
- BADAN PUSAT STATISTIK (2022) *Perkebunan*. [bps.go.id/subject/54/perkebunan.html](https://bps.go.id/subject/54/perkebunan.html) [accessed 14 July 2022].
- BASHEER, M. & AARIF, K.M. (2013) Birds associated with the coconut palm *Cocos nucifera* in an agroecosystem in the Western Ghats region of Kerala, southern India. *Podoces*, 8, 19–21.
- BEUKEMA, H., DANIELSEN, F., VINCENT, G., HARDIWINOTO, S. & VAN ANDEL, J. (2007) Plant and bird diversity in rubber agroforests in the lowlands of Sumatra, Indonesia. *Agroforestry Systems*, 70, 217–242.
- BIRDLIFE INTERNATIONAL (2023) *IUCN Red List for Birds*. [datazone.birdlife.org/home](https://datazone.birdlife.org/home) [accessed March 2023].
- BUCHANAN, G.M., BUTCHART, S.H., DUTSON, G., PILGRIM, J.D., STEININGER, M.K., BISHOP, K.D. & MAYAUX, P. (2008) Using remote sensing to inform conservation status assessment: estimates of recent deforestation rates on New Britain and the impacts upon endemic birds. *Biological Conservation*, 141, 56–66.
- CÁCERES, M.D. & LEGENDRE, P. (2009) Associations between species and groups of sites: indices and statistical inference. *Ecology*, 90, 3566–3574.
- COATES, B., BISHOP, K.D. & GARDNER, D. (1997) *A Guide to the Birds of Wallacea: Sulawesi, the Moluccas and Lesser Sunda Islands, Indonesia*. Dove Publications, Alderley, Australia.
- CORLETT, R.T. & HAU, B.C. (2000) Seed dispersal and forest restoration. In *Forest Restoration For Wildlife Conservation* (eds S. Elliot, J. Kerby, D. Blakesley, K. Hardwick, K. Woods & V. Anusarnsunthorn), pp. 317–325. International Tropical Timber Organization and the Forest Restoration Research Unit, Chiang Mai University, Thailand.
- CURRAN, L.M., TRIGG, S.N., McDONALD, A.K., ASTIANI, D., HARDIONO, Y.M., SIREGAR, P. et al. (2004) Lowland forest loss in protected areas of Indonesian Borneo. *Science*, 303, 1000–1003.
- DE SOLAR, R.R.C., BARLOW, J., FERREIRA, J., BERENQUER, E., LEES, A.C., THOMSON, J.R. et al. (2015) How pervasive is biotic homogenization in human-modified tropical forest landscapes? *Ecology Letters*, 18, 1108–1118.
- DEVICTOR, V., JULLIARD, R., CLAVAL, J., JIGUET, F., LEE, A. & COUVET, D. (2008) Functional biotic homogenization of bird communities in disturbed landscapes. *Global Ecology and Biogeography*, 17, 252–261.
- DINANTI, R.V., WINARNI, N.L. & SUPRIATNA, J. (2018) Vertical stratification of bird community in Cikepuh Wildlife Reserve, West Java, Indonesia. *Biodiversitas: Journal of Biological Diversity*, 19, 134–139.
- DUFRENE, M. & LEGENDRE, P. (1997) Species assemblages and indicator species: the need for a flexible asymmetrical approach. *Ecological Monographs*, 67, 345–366.
- EATON, J.A., VAN BALEN, B., BRICKLE, N.W. & RHEINDT, F.E. (2016) *Birds of the Indonesian Archipelago, Greater Sundas and Wallacea*. Lynx Edicions, Barcelona, Spain.
- EDWARDS, D.P., HODGSON, J.A., HAMER, K.C., MITCHELL, S.L., AHMAD, A.H., CORNELL, S.J. & WILCOVE, D.S. (2010) Wildlife-friendly oil palm plantations fail to protect biodiversity effectively. *Conservation Letters*, 3, 236–242.



- EDWARDS, D.P., SOCOLAR, J.B., MILLS, S.C., BURIVALOVA, Z., KOH, L.P. & WILCOVE, D.S. (2019) Conservation of tropical forests in the Anthropocene. *Current Biology*, 29, R1008–R1020.
- FAOSTAT (2020) *Food and agriculture data*. [fao.org/faostat/en](http://fao.org/faostat/en) [accessed 14 July 2022].
- FITZHERBERT, E.B., STRUEBIG, M.J., MOREL, A., DANIELSEN, F., BRÜHL, C.A., DONALD, P.F. & PHALAN, B. (2008) How will oil palm expansion affect biodiversity? *Trends in Ecology & Evolution*, 23, 538–545.
- FITZSIMONS, J.A., THOMAS, J.L. & ARGELLO, M. (2011) Occurrence and distribution of established and new introduced bird species in north Sulawesi, Indonesia. *Forktail*, 27, 23–28.
- FWI/GFW (2002) *The State of the Forest: Indonesia*. Forest Watch Indonesia, Bogor, Indonesia, and Global Forest Watch, Washington, DC, USA.
- GARDNER, T.A., BARLOW, J., ARAUJO, I.S., ÁVILA-PIRES, T.C., BONALDO, A.B., COSTA, J.E. et al. (2008) The cost-effectiveness of biodiversity surveys in tropical forests. *Ecology Letters*, 11, 139–150.
- GODOY, R. & BENNETT, C. (1991) The economics of monocropping and intercropping by smallholders: the case of coconuts in Indonesia. *Human Ecology*, 19, 83–98.
- GOLDMAN, E.D., WEISSE, M., HARRIS, N. & SCHNEIDER, M. (2020) *Estimating the Role of Seven Commodities in Agriculture-Linked Deforestation: Oil Palm, Soy, Cattle, Wood Fiber, Cocoa, Coffee, and Rubber*. Technical Note. World Resources Institute, Washington, DC, USA. [tropicalforestalliance.org/assets/publications/WRI-estimating-role-seven-commodities-agriculture-linked-deforestation-Nov-2020.pdf](http://tropicalforestalliance.org/assets/publications/WRI-estimating-role-seven-commodities-agriculture-linked-deforestation-Nov-2020.pdf) [accessed 16 March 2023].
- HASSAN, R., SCHOLLES, R. & ASH, N. (2005) *Ecosystem and Human Well-Being: Current State and Trends*. Island Press, Washington, DC, USA.
- HENSON, I.E. (2005) An assessment of changes in biomass carbon stocks in tree crops and forests in Malaysia. *Journal of Tropical Forest Science*, 17, 279–296.
- HSIEH, T.C., MA, K.H. & CHAO, A. (2016) *iNEXT*: an R package for rarefaction and extrapolation of species diversity (Hill numbers). *Methods in Ecology and Evolution*, 7, 1451–1456.
- IBARRA, J.T. & MARTIN, K. (2015) Biotic homogenization: loss of avian functional richness and habitat specialists in disturbed Andean temperate forests. *Biological Conservation*, 192, 418–427.
- IRHAM, M., PRAWIRADILAGA, D. M., MENNER, J. K., CONNELL, O., KELLY, D. P., ANALUDDIN, D. J. (2022) A distinct new species of *Zosterops white-eye* from the Sulawesi region, Indonesia. *IBIS—The International Journal of Avian Science*, 165, 808–816.
- KINNAIRD, M.F. & O'BRIEN, T.G. (2007) *The Ecology and Conservation of Asian Hornbills: Farmers of the Forest*. The University of Chicago Press, Chicago, USA.
- KORMANN, U.G., HADLEY, A.S., TSCHARNTKE, T., BETTS, M.G., ROBINSON, W.D. & SCHERBER, C. (2018) Primary rainforest amount at the landscape scale mitigates bird biodiversity loss and biotic homogenization. *Journal of Applied Ecology*, 55, 1288–1298.
- KUMAR, B.M. & KUNHAMU, T.K. (2022) Nature-based solutions in agriculture: a review of the coconut (*Cocos nucifera* L.)-based farming systems in Kerala, 'the land of coconut trees'. *Nature-Based Solutions*, 2, 100012.
- LEES, A.C. & PERES, C.A. (2009) Gap-crossing movements predict species occupancy in Amazonian forest fragments. *Oikos*, 118, 280–290.
- LEPAGE, D. & WARNIER, J. (2014) *The Peters' Check-List of the Birds of the World (1931–1987) Database*. [avibase.bsc-eoc.org/peterschecklist.jsp](http://avibase.bsc-eoc.org/peterschecklist.jsp) [accessed 16 March 2023].
- LEVEN, M.R. & CORLETT, R.T. (2004) Invasive birds in Hong Kong, China. *Ornithological Science*, 3, 43–55.
- MAAS, B., PUTRA, D.D., WALTERT, M., CLOUGH, Y., TSCHARNTKE, T. & SCHULZE, C.H. (2009) Six years of habitat modification in a tropical rainforest margin of Indonesia do not affect bird diversity but endemic forest species. *Biological Conservation*, 142, 2665–2671.
- MACDONALD, E.A., COLLINS, M., JOHNSON, P.J., CLAYTON, L.M., MALHI, Y., FISHER, J.B. et al. (2011) Wildlife conservation and reduced emissions from deforestation in a case study of Nantu National Park, Sulawesi: 1. The effectiveness of forest protection—many measures, one goal. *Environmental Science & Policy*, 14, 697–708.
- MACGREGOR-FORS, I. & PAYTON, M.E. (2013) Contrasting diversity values: statistical inferences based on overlapping confidence intervals. *PLOS One*, 8, e56794.
- MACK, R.N., SIMBERLOFF, D., LONSDALE, W.M., EVANS, H., CLOUT, M. & BAZZAZ, F.A. (2000) Biotic invasions: causes, epidemiology, global consequences, and control. *Ecological Applications*, 10, 689–710.
- MACKINNON, J. & PHILLIPPS, K. (1993) *A Field Guide to the Birds of Borneo, Sumatra, Java, and Bali*. Oxford University Press, Oxford, UK.
- MAGURRAN, A.E. (2004) *Measuring Biological Diversity*. Blackwell Science, Oxford, UK.
- MANOPPO, C.N. & YUSRON, M. (2021) Farming analysis of soybean cultivation under coconut plantation in North Sulawesi. In *IOP Conference Series: Earth and Environmental Science*, vol. 807, 042016. IOP Publishing, Bristol, UK.
- MCKINNEY, M.L. (2006) Urbanization as a major cause of biotic homogenization. *Biological Conservation*, 127, 247–260.
- MCLAUGHLIN, A. & MINEAU, P. (1995) The impact of agricultural practices on biodiversity. *Agriculture, Ecosystems & Environment*, 55, 201–212.
- MEIJAARD, E., ABRAMS, J.F., JUFFE-BIGNOLI, D., VOIGT, M. & SHEIL, D. (2020) Coconut oil, conservation and the conscientious consumer. *Current Biology*, 30, R757–R758.
- MITCHELL, S.L., EDWARDS, D.P., MARTIN, R., DEERE, N.J., VOIGT, M., KASTANYA, A. et al. (2022) Severity of deforestation mediates biotic homogenisation in an island archipelago. *Ecography*, 2022, e05990.
- NEWBOLD, T., HUDSON, L.N., CONTU, S., HILL, S.L., BECK, J., LIU, Y. et al. (2018) Widespread winners and narrow-ranged losers: land use homogenizes biodiversity in local assemblages worldwide. *PLOS Biology*, 16, e2006841.
- OAKLEY, J. & BICKNELL, J. (2022) The impacts of tropical agriculture on biodiversity: a meta-analysis. *Journal of Applied Ecology*, 59, 3072–3082.
- OKSANEN, J., SIMPSON, G.L., BLANCHET, E.G., KINDT, R., LEGENDRE, MINCHIN, P.R., O'HARA, R.B. et al. (2022) *vegan: Community Ecology Package*. R package version 2.6-4. [CRAN.R-project.org/package=vegan](http://CRAN.R-project.org/package=vegan) [accessed July 2023].
- PEH, K.S.-H. (2010) Invasive species in Southeast Asia: the knowledge so far. *Biodiversity and Conservation*, 19, 1083–1099.
- POTAPOV, P., HANSEN, M.C., PICKENS, A., HERNANDEZ-SERNA, A., TYUKAVINA, A., TURUBANOVA, S. et al. (2022) The global 2000–2020 land cover and land use change dataset derived from the Landsat archive: first results. *Frontiers in Remote Sensing*, 3, 856903.
- RAHIM, S. (2015) Biodiversity of Nantu forests as a source of traditional medicine for Polahi community in the District of Gorontalo. *Prosiding Seminar Nasional Masyarakat Biodiversitas Indonesia*, 1, 254–258.
- RAZAK, S.A., SAADUN, N., AZHAR, B. & LINDENMAYER, D.B. (2020) Smallholdings with high oil palm yield also support high bird species richness and diverse feeding guilds. *Environmental Research Letters*, 15, 094031.
- R CORE TEAM (2019) *R: A Language and Environment for Statistical Computing*. R Foundation for Statistical Computing, Vienna, Austria.

- SCHULZE, C., KESSLER, M., PITOPANG, R., SHAHABUDDIN, VEDDELER, D., MUHLENBERG, M. et al. (2004) Biodiversity indicator groups of tropical land-use systems: comparing plants, birds, and insects. *Ecological Applications*, 14, 1321–1333.
- SIEBERT, S.F. (2002) From shade- to sun-grown perennial crops in Sulawesi, Indonesia: implications for biodiversity conservation and soil fertility. *Biodiversity & Conservation*, 11, 1889–1902.
- SIMAMORA, T.I., PURBOWO, S.D. & LAUMONIER, Y. (2021) Looking for indicator bird species in the context of forest fragmentation and isolation in West Kalimantan, Indonesia. *Global Ecology and Conservation*, 27, e01610.
- SODHI, N., SEKERCIOGLU, C., BARLOW, J. & ROBINSON, S. (2011) *Conservation of Tropical Birds*. Wiley-Blackwell, Hoboken, USA.
- SONDAKH, L.W. & KALIGIS, D.H. (1991) Prospects for integration of forages for ruminants into coconut plantations in north Sulawesi. In *Forages for Plantation Crops* (eds H.M. Shelton & W.W. Stur), pp. 140–143. ACIAR Proceedings, Bruce, Australia.
- STRUEBIG, M.J., ANINTA, S.G., BEGER, M., BANI, A., BARUS, H. & BRACE, S. (2022) Safeguarding imperiled biodiversity and evolutionary processes in the Wallacea center of endemism. *Bioscience*, 72, 1118–1130.
- SUPRIATNA, J., SHEKELLE, M., FUAD, H.A., WINARNI, N.L., DWIYAHRENI, A.A., FARID, M. et al. (2020) Deforestation on the Indonesian island of Sulawesi and the loss of primate habitat. *Global Ecology and Conservation*, 24, e01205.
- THIOLLAY, J.-M. (1995) The role of traditional agroforests in the conservation of rain forest bird diversity in Sumatra. *Conservation Biology*, 9, 335–353.
- THORNTON, I.W.B., ZANN, R.A. & STEPHENSON, D.G. (1990) Colonization of the Krakatau Islands by land birds, and the approach to an equilibrium number of species. *Philosophical Transactions of the Royal Society of London. Series B, Biological Sciences*, 328, 55–93.
- VOIGT, M., SUPRIATNA, J., DEERE, N.J., KASTANYA, A., MITCHELL, S.L., ROSA, I.M. et al. (2021) Emerging threats from deforestation and forest fragmentation in the Wallacea centre of endemism. *Environmental Research Letters*, 16, 094048.
- WALTERT, M., MARDIASTUTI, A. & MUHLENBERG, M. (2004) Effects of land use on bird species richness in Sulawesi, Indonesia. *Conservation Biology*, 18, 1339–1346.
- WALTERT, M., MARDIASTUTI, A. & MUHLENBERG, M. (2005) Effects of deforestation and forest modification on understorey birds in central Sulawesi, Indonesia. *Bird Conservation International*, 15, 257–273.
- WHITTEN, A.J., HENDERSON, G.S. & MUSTAFA, M. (2002) *The Ecology of Sulawesi*. Periplus Edition (HK) Ltd, Hong Kong.
- WINARNI, N.L. (2009) *Community Patterns of Birds and Butterflies in Tropical Forests of Southeast Sulawesi and the Selection of Indicator Species for Ecological Monitoring*. Manchester Metropolitan University, Manchester, UK.
- WINARNI, N.L. & JONES, M. (2012) Effect of anthropogenic disturbance on the abundance and habitat occupancy of two endemic hornbill species in Buton Island, Sulawesi. *Bird Conservation International*, 22, 222–233.
- WINARNI, N.L., NURULIAWATI, N. & AFIFAH, Z. (2019) Assessment of surrogate of ecosystem health using indicator species and mixed-species bird flock. *Environment and Natural Resources Journal*, 17, 11–18.
- WINARNI, N.L. & WIJOYO, I.S. (2014) Birds as provider of ecosystem services at Bukit Barisan Selatan National Park, Indonesia. *Journal of Indonesian Natural History*, 2, 17–26.
- XENO-CANTO FOUNDATION (2021) *Xeno-canto: Sharing Wildlife Sounds from around the World*. Xeno-canto Foundation, The Hague, The Netherlands. [xeno-canto.org](https://xeno-canto.org) [accessed 30 November 2021].
- YOUNG, H.S., RAAB, T.K., MCCAULEY, D.J., BRIGGS, A.A. & DIRZO, R. (2010) The coconut palm, *Cocos nucifera*, impacts forest composition and soil characteristics at Palmyra Atoll, central Pacific. *Journal of Vegetation Science*, 21, 1058–1068.