

The JOURNAL of THE INSTITUTE OF NAVIGATION

VOL. VIII, NO. 2

APRIL

1955

The Accuracy of Dead Reckoning in the Air 91
C. S. DURST

The Navigational Implications of Mr. Durst's Paper 113
J. B. PARKER

Information from Electric Currents in the Sea 117
G. E. R. DEACON

The Cause of Collisions at Sea with Radar 121
A DISCUSSION

The S.A.S. Transarctic Flights 138
E. S. PEDERSEN

Home-Made Hydrography 145
BRETT HILDER

Early Time and Distance Measurement at Sea 153
D. W. WATERS

FORUM

The Reliability of Sights at Sea 174

Methods of Astronomical Navigation 176

Radar and Collision at Sea 178

REVIEWS (180)

LETTERS (193)

THE INSTITUTE OF NAVIGATION
AT THE ROYAL GEOGRAPHICAL SOCIETY
1 KENSINGTON GORE LONDON SW7

JOHN MURRAY (PUBLISHERS) LTD., 50 ALBEMARLE STREET LONDON W1

PRICE SEVEN SHILLINGS AND SIXPENCE

THE INSTITUTE OF NAVIGATION

Patron

H.R.H. THE DUKE OF EDINBURGH, K.G.

OFFICERS AND COUNCIL

President

D. H. Sadler, O.B.E.

Vice-Presidents

Air Chief Marshal the Hon. Sir Ralph Cochrane, G.B.E., K.C.B., A.F.C.

Captain F. J. Wylie, R.N.(ret.)

Hon. Treasurer: Captain J. D. F. Elvish, O.B.E.

Chairman of the Technical Committee

Wing Commander E. W. Anderson, O.B.E., D.F.C., A.F.C.

Chairman of the Executive Committee: Captain G. C. Saul

Other Members of the Council

Dr. R. d'E. Atkinson

Mr. D. O. Fraser

Squadron Leader D. Bower, M.B.E.

Mr. W. L. S. Harrison

Vice-Admiral Sir Archibald Day, K.B.E., C.B., D.S.O.

Captain A. M. A. Majendie

Dr. G. E. R. Deacon, C.B.E., F.R.S.

Captain (E) J. H. Illingworth, R.N.

Group Captain E. Fennessy, O.B.E.

Mr. J. B. Parker

The directors of navigation at the Admiralty, the Air Ministry and the Ministry of Transport and Civil Aviation are invited to attend meetings of the Council as *ex-officio* members.

Executive Secretary: M. W. Richey. *Assistant Secretary:* Miss L. M. A. Tower

The Journal of the Institute of Navigation

The *Journal* is published quarterly by the Institute and is edited by the Executive Secretary. It contains original papers contributing to the science of navigation, including those presented at meetings of the Institute together with the ensuing discussion. In addition the *Journal* includes a record of current navigational work, reviews of important books, and other matters of concern to those interested in navigation.

The *Journal* is free to all members of the Institute. It is sold to the public at seven shillings and sixpence per copy or, by subscription, at thirty-one shillings per annum (post free) and may be obtained through all booksellers and John Murray (Publishers) Ltd., 50 Albemarle Street, London W1. American subscriptions through Transatlantic Arts Inc., Hollywood-by-the-Sea, Florida, at \$1.50 per copy or \$6 per annum (post free).

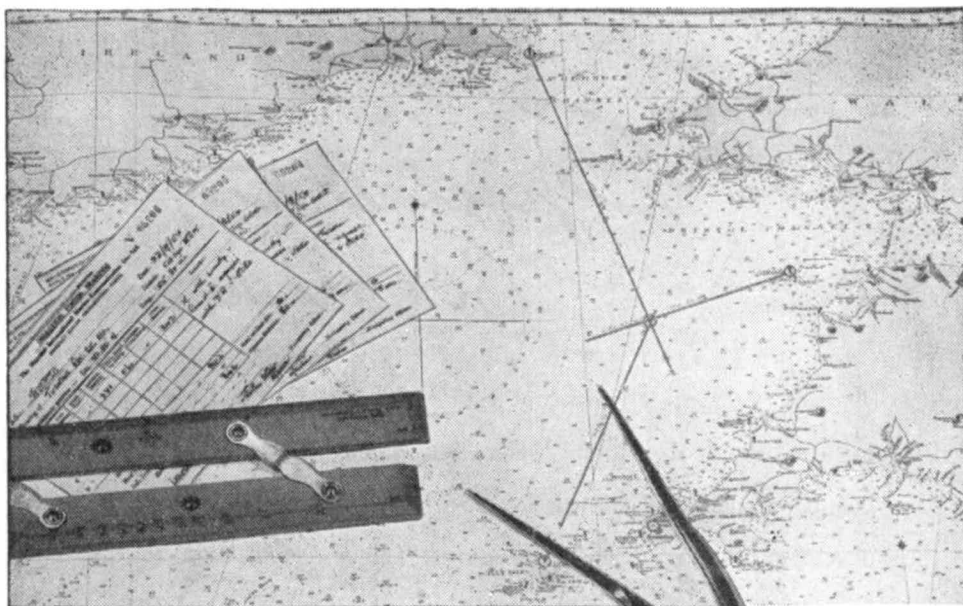
Contributions, which are welcomed from both members and non-members, should be addressed to the Editor.

Enquiries for advertising space should be addressed to the Advertising Manager.

The postal address of the Institute is:

The Institute of Navigation,
at The Royal Geographical Society,
1 Kensington Gore, London SW7.

Telephone: Kensington 5021.




Reproduced from Admiralty chart No. 1598 with the permission of the Controller, H.M. Stationery Office and of the Hydrographer of the Navy.

UTTERLY RELIABLE D.F. BEARINGS

when you need them most

When prolonged bad weather has made it impossible to obtain sights during an ocean passage and the navigator is approaching crowded shipping lanes and a dangerous coast he turns with confidence to his Marconi "Lodestone". He *knows* it will give him the accurate trustworthy information he needs to enable him to proceed in safety—in foul weather, when the ship is lively, just as in fair.



Marconi "Lodestone" Direction-Finder

The "Lodestone" is sturdy and compact, arranged for desk or bench mounting and may be installed at any distance up to 60 ft. from the loop aerial. Gyro-compass coupling is available if required. Degree and tuning scales are of large

diameter and internally illuminated for precision and easy reading. The use of the "sense check" switch automatically changes the bearing scale to the correct setting. Only in very exceptional cases will correction curves be necessary

MARCONI MARINE

maintain service facilities in all principal ports

THE MARCONI INTERNATIONAL MARINE COMMUNICATION COMPANY LIMITED

Marconi House, Strand, London, W.C.2. Telephone : COVent Garden 1234



*Specialist
for 40 years*

40 years ago, Sperry Gyroscope Company Limited was incorporated in the United Kingdom. Since that date the resources of this Company and its Associates have been concentrated on the development of gyroscopic equipment and its application to the problems of navigation and control.

Not only has Sperry the longest record of continuous development and experience in the design and manufacture of gyros for aeronautical use, but also throughout its history it has been responsible for the important research, development and manufacturing techniques which have led to the present-day accuracy and reliability of navigational and control equipment.

Thus, today, Sperry maintains its traditional rôle as the leading specialist in the provision of the basic gyro references which are at the heart of modern aircraft and missile control.

S P E R R Y

Gyroscopic Instruments and Equipment

SPERRY GYROSCOPE COMPANY LIMITED, GREAT WEST ROAD, BRENTFORD, MIDDLESEX. Tel.: EALing 6771



Marine Radar on the 'Queens'

The Cunarders "Queen Elizabeth" and "Queen Mary" are both fitted with BTH Marine Radar as their main equipment.

THE BRITISH THOMSON-HOUSTON COMPANY LIMITED • RUGBY • ENGLAND
Member of the AEI group of companies

A4787

DIFFERENT SHIPS— DIFFERENT LONG SPLICES

— but only one 'Navigators Insurance'

The obvious and appropriate Company for the insurance of the property and liabilities of all professional and amateur NAVIGATORS.

Founded in 1921 under the chairmanship of the late Admiral Sir John Franklin Parry, K.C.B., The Navigators and General specialise in the Insurance requirements of all who are or were connected with the sea. We have added interest in their insurance problems in that the majority of our executive staff served, at one time, in the Royal Navy or Royal Merchant Navy. We offer impeccable security and are renowned for prompt and generous settlement of claims.

Classes of business transacted include:

Fire, Accident, Marine	Yachts and Motor Boats
Personal Effects (Ashore, Afloat and Airborne)	Pilot's Public Liability
Navigator's Indemnity (Sea and Air)	Aircraft (Hull and Cargo)

Consult your Broker or write for particulars :

THE NAVIGATORS AND GENERAL

INSURANCE COMPANY LIMITED


15/16 CULLUM STREET, LIME STREET, LONDON, E.C.3

Telephone: MANSion 2121

Telegrams: Avigatinsu Fen London

N. 32

The Sestrel-MOORE YACHT COMPASS



A Revolutionary Advance in Yacht Compass Design

Clear perspex bowl. Compass card can be read in the vertical position as well as from above. "Circum" single ring magnet gives extreme steadiness in heavy weather. Design allows compass to be mounted on eye level and magnified card image is clearly visible up to ten feet. Two patterns of bracket fitting are available, the pillar pattern "A" for fitting to the coach roof or the bulkhead pattern "B."

(Specify type when ordering). Price **£27.0.0**

"Sestrel" Bearing Sight for use with Sestrel-Moore Compass. £3 15s.

HENRY BROWNE & SON, LTD.

Sales Dept. & Service Depot:

71 LEADENHALL STREET, LONDON, E.C.3

Telephones: Sales-AVENue 6060. Service-AVENue 2156

Head Office: **BARKING, ESSEX**

A NEW SLIDE RULE for NAVIGATORS

by

AIR and SEA

EXCEPTIONALLY STABLE MATERIAL

Comprehensive set of 24 different scales, arranged on two sides, including I.C.A.N. system


PRICE: in box **£4 · 0 · 0**

de luxe case **£4 · 10 · 0**

Full particulars from

BLUNDELL RULES LTD.

**CHAUL END LANE,
LUTON, BEDS,
ENGLAND.**



FULL SPEED AHEAD!

WITH



NAVIGATIONAL INSTRUMENTS

The "HEZZANITH" Patent MARK VII
**PROJECTOR BINNACLE
 AND COMPASS**

By means of a series of optical elements an enlarged erect image of a portion of the card covering an arc of 40° in length is produced on a ground glass screen which is viewed in an adjustable plane mirror.

All stray light is effectively screened, and there is a completely unobstructed view of the card from above, permitting the normal use of an azimuth instrument by day or night.

*Send for our special Projector Binnacle
 Leaflet (NJ.55).*

HEATH & COMPANY

(Incorporated with W. F. Stanley & Co. Ltd.)

NEW ELTHAM - LONDON, S.E.9

Phone: ELTHAM 3836

Cables: "Polaris, Souphone, London"

The Use of Radar at Sea

'Whatever happens the book will remain a milestone on the road of radar in its relation to shipping.'—*Hansa* (Hamburg).

'It should find a place in the chart-room bookcase of every radar-fitted vessel and in the private reference library of every navigator.'

—*Journal of the Honourable Company of Master Mariners.*

'The wording is so clear and simple that it gives the reader confidence.'

—*International Hydrographic Bulletin.*

'One of the finest books on the subject.'—*Navigation* (Los Angeles).

'There can be no doubt that a copy placed on board any radar-fitted ship would pay dividends.'—*Shipping World.*

'An excellent handbook for the navigator.'—*Navigation* (Paris).

'Undoubtedly as a textbook the work stands alone.'—*Merchant Navy Journal.*

**HOLLIS & CARTER
FOR THE
INSTITUTE OF NAVIGATION**

Royal 8vo.

270 pages, illustrated.


30s. net.

A sure guide to a good ship . . .



On the high seas . . .
(and in narrow waters) Brown Gyro
Equipment is renowned for dependa-
bility—merchant fleets of the world,
from liners to oil tankers, rely on
these navigational aids.

Coming into harbour . . .
(and in open waters) nothing helps
good seamanship better than Subsig
Echo Sounding Equipment—accurate
to the last foot of clearance, and
available in recording or indicator
models.



Brown

S. G. BROWN LTD.
Incorporating The
Submarine Signal Co. (London) Ltd.

**SHAKESPEARE STREET
WATFORD HERTS.**
Tel. : 7241

THE
MATHEMATICAL PRACTITIONERS
OF TUDOR AND STUART
ENGLAND

by E. G. R. Taylor

THIS book is a chronicle of men behind the scenes—teachers, text-book writers, technicians, craftsmen and the like—but for whom great scientists would always remain sterile in their generation. The mathematical practitioners, as they styled themselves, instructed and trained the navigators and hydrographers, the land surveyors and engineers whose work was for the first time based on geometry and trigonometry, and their history forms an important part of the history of navigation. In his Foreword to the book, the Astronomer Royal writes :

‘Professor Taylor has given a fascinating account of these mathematical practitioners and of the development of ideas, methods and instruments from Tudor times to early in the eighteenth century, which forms a valuable contribution to a little-known epoch in the history of navigation and surveying. The second part of the work contains a list of the practitioners, with biographical notes and details of their work. The third part consists of a list of the more important works on the mathematical arts and practices. These biographical and bibliographical notes will be invaluable for reference purposes. This volume embodies a vast amount of historical research, and it is fitting that its publication should be sponsored by the Institute of Navigation, whose objects include the encouragement of research and the promotion of knowledge in navigation and its associated sciences.’

CAMBRIDGE UNIVERSITY PRESS
FOR THE
INSTITUTE OF NAVIGATION

Demy 8vo. 442 pages, illustrated. Price 55s. net (45s. to Members)

Now the world's lowest priced full performance radar...

Over the past five years, Decca Radar has led the marine radar world with a range of fine radars that have set the standard for quality and performance.

Now the Decca 212 FULL PERFORMANCE low-cost radar establishes a world standard with a performance that puts it right amongst the best of radars available today.

The Decca 212 is designed to offer all classes of shipping a sound and reliable set with remarkable picture quality, robust compact design, at a price which *all* can afford.

For the small coaster, tug or fishing boat, the Decca 212 offers true big ship performance at low price; low in both capital and operating cost. For the larger classes of shipping not yet radar fitted, the Decca 212 combines performance with economy. For ships already fitted with old or obsolete equipments, the Decca 212 offers a *low-cost* FULL PERFORMANCE replacement.




the **DECCA** **212**

DECCA RADAR LIMITED · LONDON · ENGLAND

DR 373

Valves and tubes



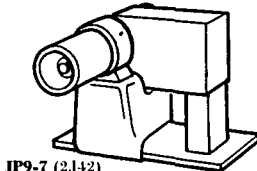
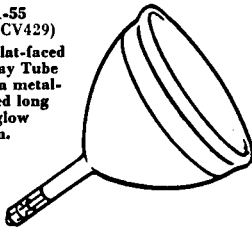
FOR NAVIGATIONAL RADAR

Valves and display tubes specially designed by Mullard for navigational radar are produced with the advantage of vast experience in the manufacture of valves and tubes for television and the many branches of electronics.

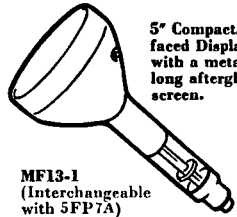
All types whose alternative numbers are American are directly interchangeable with their American counterparts and are tested to the same standards. Full technical information, including characteristic curves on the whole series will be gladly forwarded on receipt of your request.

MF31-55
(CV429)

12" Flat-faced Display Tube with a metal-backed long afterglow screen.



JP9-7 (2J42)
JP9-7A (CV 370)
3 cm. Magnetron with 10 kW typical peak power output.

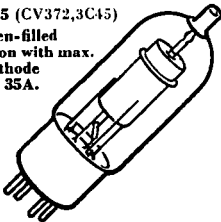


5" Compact, Flat-faced Display Tube with a metal-backed long afterglow screen.

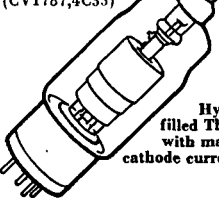
MF13-1
(Interchangeable with 5FP7A)

XH3-045 (CV372,3C45)

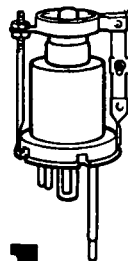
Hydrogen-filled Thyatron with max. peak cathode current 35A.



XH8-100
(CV1787,4C35)



Hydrogen-filled Thyatron with max. peak cathode current 90A.




KS9-20
(CV1795,723 A-B)
Tuneable X-Band Local Oscillator Klystron.

KS9-20A
(CV2792,2K25)
Similar to KS9-20, but with higher power and greater tuning range.



MULLARD LTD · COMMUNICATIONS AND INDUSTRIAL VALVE DEPARTMENT
CENTURY HOUSE ——— SHAFTESBURY AVENUE ——— LONDON W.C.2
MVT 151 REV.



'Sailing tomorrow! Must get those charts up-to-date'

(Kelvin Hughes Chart Correcting Service can correct full outfits speedily)



'Better get the Compass adjusted too'

(Kelvin Hughes craftsmen carry out this responsible work with meticulous care)



'Must get this Sextant repaired before we sail'

(Kelvin Hughes skilled instrument makers repair all marine instruments)

'Get hold of Kelvin Hughes. Their service is first-class'



KELVIN HUGHES

THE TWO GREATEST NAMES IN NAVIGATION

KELVIN & HUGHES (MARINE) LIMITED · 99 FENCHURCH STREET · LONDON E.C.3.
KHM 45.



A Right-angled Collision. A discussion on collisions at sea between radar-fitted ships is printed on page 121