

The JOURNAL of THE INSTITUTE OF NAVIGATION

VOL. 15, NO. 2

APRIL

1962

Navigation Satellites	
The Transit System	129
R. B. KERSHNER AND R. R. NEWTON	
A First Attempt to Obtain a Fix from Transit	144
W. NICHOLSON	
Navigation Aid from Other Satellites	149
H. C. FREISLEBEN	
Ionospheric Research through Transit	154
E. GOLTON	
Collision-warning by Electronic Computer	158
W. HAACK AND F. R. GÜNTSCH	
Siting a Harbour Radar Equipment	164
G. J. A. LUMSDEN	
True Motion in Relative Displays	172
B. W. MANLEY	
The Navigation and Control of Supersonic Aircraft	179
W. L. POLHEMUS	

FORUM

Doppler Correction for Surface Movement	220
Notes on Heavy Weather in the Atlantic and North Sea	220
Record	225
Reviews	231

THE INSTITUTE OF NAVIGATION
AT THE ROYAL GEOGRAPHICAL SOCIETY
1 KENSINGTON GORE LONDON SW7

JOHN MURRAY (PUBLISHERS) LTD., 50 ALBEMARLE STREET, LONDON W1

PRICE FIFTEEN SHILLINGS

THE INSTITUTE OF NAVIGATION

Patron

H.R.H. PRINCE PHILIP DUKE OF EDINBURGH, K.G., K.T.

OFFICERS AND COUNCIL 1961-62

President

Dr. G. E. R. Deacon, C.B.E., F.R.S.

Vice-Presidents

Dr. D. E. Adams

Rear-Admiral E. G. Irving, O.B.E.

Hon. Treasurer: Mr. J. E. D. Williams

Chairman of the Technical Committee

Wing Commander E. W. Anderson, O.B.E., D.F.C., A.F.C.

Chairman of the Membership and Fellowship Committee

Captain A. J. R. Tyrrell

Other Members of the Council

Captain R. C. Alabaster,

D.S.O., D.F.C.

Mr. G. E. Beck

Captain M. E. Butler Bowdon,

O.B.E., R.N.

Mr. Francis Chichester

Air Marshal Sir Edward Chilton,

K.B.E., C.B.

Commander P. C. H. Clissold,

R.D., R.N.R.

Commander I. S. S. Mackay, R.N.

Air Vice Marshal W. E. Oulton,

C.B., C.B.E., D.S.O., D.F.C.,

R.A.F.

Captain G. S. Ritchie, D.S.C., R.N.

Mr. G. Wikkenhauser, M.B.E.

The directors of navigation at the Admiralty, the Air Ministry and the Ministry of Transport and Civil Aviation attend meetings of the Council as *ex-officio* members.

Executive Secretary: M. W. Richey

The Journal of the Institute of Navigation

THE Journal is published quarterly by the Institute and is edited by M. W. RICHEY. It contains original papers contributing to the science of navigation, including those presented at meetings of the Institute together with the ensuing discussion. In addition the *Journal* includes a record of current navigational work, reviews of important books, and other matters of concern to those interested in navigation. The views expressed in the *Journal* are not necessarily those of the Institute, or of any organization or department to which the authors may belong.

The *Journal* is free to all members of the Institute. It is sold to the public at fifteen shillings per copy or, by subscription, at sixty-two shillings per annum (post free) and may be obtained through all booksellers and John Murray (Publishers) Ltd., 50 Albemarle Street, London W1.

Contributions, which are welcomed from both members and non-members, should be addressed to the Editor.

Enquiries for advertising space should be addressed to the Institute offices.

The postal address of the Institute is:

The Institute of Navigation,
at The Royal Geographical Society,
1 Kensington Gore, London SW7.


Telephone: Kensington 5021.

A Click in the Bottom

You take a lot for granted when you travel by sea: catering to gratify your every whim; amenities that no hotel and few resorts can offer; a perfection of service born of centuries of calm, unhurried efficiency; and Marconi Marine.

Marconi Marine is everywhere. It is the radar scanner keeping tireless watch at the masthead; the direction-finder swinging silently from beacon to beacon; the dance music, the Test Match commentary, the crisp, clear announcement at boat stations; the ship's newspaper; the telegram from Mum; the phone call to Wembley or Wanganui — half a world away; and the click in the bottom — the little click that only fishes hear—as Marconi echometers probe the seabed, measuring the depth of ocean and estuary.

Britain's finest ships rely on Marconi Marine for communications equipment and radio aids to navigation. And Britain's ships are safe—the safest in the world.



MARCONI MARINE

maintain expert service facilities
in all principal ports of the world

THE MARCONI INTERNATIONAL MARINE COMMUNICATION COMPANY LTD.
ENGLISH ELECTRIC HOUSE, STRAND, LONDON, W.C.2. Telephone: COVent Garden 1234

Binoculars



by


Barro Stroud Ltd.

**ANNIESLAND,
GLASGOW, W.3**

**London Office :
1 Pall Mall East, S.W.1**



AND IT'S EXACT BY LORAN



- *Greater range than any other radio navigation system*
- *Fast, accurate position fixes, day or night in any weather*
- *Simple to install—no DF loops or special aerials are used, and no calibration is needed*
- *Simple to use—no special training is required, and results are plotted instantly*

No other system of radio navigation can compare with Loran for range and usefulness. Chains of shore-based transmitting stations operate 24 hours every day to serve shipping in the North Atlantic and most of the Pacific Ocean; and new transmitters are now being added to serve important shipping lanes in other areas, including the North Sea.

All this is free: the Loran system may be used by any ship equipped to use it, and hundreds of deep-sea vessels—from trawlers to passenger liners—are already fitted with Loran receivers.

The Redifon type 262A is a new Loran receiver, for use with existing transmitting stations and with the new stations now being built. No special training is needed to use this equipment; an accurate fix can be obtained in half a minute and the results are plotted instantly on Loran lattice charts.

Find out more about Loran. An illustrated leaflet showing the present Loran coverage, with full particulars of the new Redifon type 262A receiver, is available from the address given below.

Redifon 262A

REDIFON LIMITED Marine Sales Division, Broomhill Road, London, sw18

Telephone: vandyke 7281. Cables: Redifon, London, sw18

<https://doi.org/10.1017/S037346330003592X> Published online by Cambridge University Press

RED/LG



In
matters
of
FLIGHT
CONTROL
and
SYSTEMS
ENGINEERING
SMITHS
is a name
to look
up to

SMITHS AVIATION DIVISION

The Aviation Division of S. Smith & Sons (England) Ltd.

Kelvin House, Wembley Park Drive, Wembley,
Middlesex. Wembley 8 8 8 8, Grams: Airspeed,
Wembley. Telex 25366

AV 502

KNOW YOUR SHIP



Here's a shrewd blow being struck to clean up a foul situation and, once again, it is Decca that swings into action.

Regular in-service speed trials, based on the Decca System, provide the data that show the deterioration of a ship's performance, and, with this information, you can then decide when dry-docking should be ordered. By using Decca to supply the facts a considerable saving in time as well as fuel and money can be made throughout the service life of your ship. The Decca Navigator first provides accurate basic information when acceptance trials are carried out; then, by continuing regular in-service comparisons with Decca, the performance of the ship under varying conditions can be computed and tabled. Up-to-date information on turning circles, stopping distances and response to helm will be continually available to ships' officers, thus enabling them to do a more thorough job of work. The Decca System for speed and manoeuvring trials provides solid facts that enable you *indeed* to know your ship.

THE DECCA NAVIGATOR

THE DECCA NAVIGATOR COMPANY LTD LONDON



MARCONI

Complete Naval
and Mercantile
Radio and Radar
Systems

MARCONI'S WIRELESS TELEGRAPH COMPANY LIMITED, CHELMSFORD, ESSEX, ENGLAND

M18

THE MOST COMPREHENSIVE RANGE OF MARINE RADAR IN THE WORLD


X-BAND

D11

SERIES

Eleven radars with a choice of performance, size and price more exactly suited to the individual needs of every class of ship than ever before.

- High power 75 kW, medium power 20 kW, moderate power 10 kW.
- Large 16 inch display, medium 12 inch display, small 9 inch display.
- Large 10 ft. aerial, medium 6 ft. aerial, small 4 ft. aerial.
- 7 relative motion radars.
- 4 true motion radars.
- Ranges from $\frac{1}{2}$ to 60 N.M.
- For the first time in any marine radar —INTERSCAN.



S-BAND

2000 SERIES

The new TM-S 2400 is a revolutionary 10 cm radar of the highest quality and performance.

- High data rate—20 r.p.m. aerial rotation.
- 16 inch master display with integral true motion.
- Rapid range and bearing measurement by Interscan.
- Daylight viewing of P.P.I.
- 60 mile range scale.
- Range and bearing markers to 60 miles.
- 5 P.P.I. presentations.
- Performance monitors.
- High power 75 kW transceiver.
- Variable differentiation (F.T.C.).

DECCA RADAR

DECCA RADAR LIMITED · LONDON · ENGLAND

'NAVIGATION, LOS ANGELES'

Navigation, the quarterly Journal of the American Institute of Navigation, is available to members of this Institute at a reduced subscription of £1 a year. Volume 8, No. 4 (Winter 1961-1962) contains the following papers:

THE SEA ICE FORECASTING PROGRAMME

Walter I. Wittman

DEVELOPMENT CRITERIA FOR SPACE NAVIGATION GYROSCOPES

C. Stark Draper, William G. Denhard, and Milton B. Trageser

FACILITIES TO SUPPORT THE SUPERSONIC TRANSPORT IN THE 1970s

P. DeForrest McKeel

SPECIAL CONSIDERATIONS IN OPERATION OF SUPER- SONIC AIRCRAFT

J. Kenneth Power

SELECTING AN INTEGRATED NAVIGATION SYSTEM FOR THE SUPERSONIC TRANSPORT

J. F. Bellantoni

WEATHER FACTORS IN SUPPORT OF B-58 OPERATION

Lt. Colonel Francis T. McHenry, USAF

A NEW CELESTIAL DEVICE FOR SUBMARINE NAVIGATION

Louis E. Sharpe

AIR NAVIGATION AND TRAFFIC CONTROL AS SEEN FROM THE FLIGHT DECK

Theodore McEachen

SATIN: SAGE-AIR TRAFFIC CONTROL INTEGRATION

David R. Israel

SHORT-DISTANCE AIDS TO MARINE NAVIGATION

Captain L. E. Brunner, USCG

THE PRINCIPLES AND PRACTICE OF

RADIO DIRECTION FINDING

By C. H. COTTER, Ex.C., B.Sc., M.I.N.

An important new book for those studying for the First Mate or Master examinations set by the Ministry of Transport and Civil Aviation, and one which every navigating officer should have in his library. The book provides a brief yet comprehensive text on all aspects of radio direction finding. It is divided into four sections. The first section covers the general electrical theory which forms the basis of all radio work; the second deals with these principles as they apply to radio direction finding. The third discusses the principal direction finders most commonly to be found on British ships, and the fourth covers the principles and operation of the Consol system of hyperbolic navigation. 21s. net.

PITMAN Parker St., Kingsway, London, W.C.2

OBSERVATIONAL ERRORS

E. W. ANDERSON and J. B. PARKER

This is the first of a series of monographs which the Institute is sponsoring on subjects closely allied to navigation. Essentially it gives an elementary account of the ideas and concepts behind the statistical theory of errors. Though the examples used are primarily navigational, it is designed to appeal to all who have to deal with information or observations which are subject to error: navigation thus appears mainly as a convenient and convincing source of illustration. The style of writing is vivid and direct, and has led to an unconventional but simple presentation that will appeal to the practical man.

JOHN MURRAY for the Institute of Navigation

Royal 8vo. 32 pages, 25 diagrams. Price 5s. net.

THE USE OF RADAR AT SEA

'Whatever happens the book will remain a milestone on the road of radar in its relation to shipping.' *Hansa* (Hamburg).

'It should find a place in the chart-room bookcase of every radar-fitted vessel and in the private reference library of every navigator.' *Journal of the Honourable Company of Master Mariners*.

'The wording is so clear and simple that it gives the reader confidence.' *International Hydrographic Bulletin*.

'One of the finest books on the subject.' *Navigation* (Los Angeles).


'There can be no doubt that a copy placed on board any radar-fitted ship would pay dividends.' *Shipping World*.

'An excellent handbook for the navigator.' *Navigation* (Paris).

'Undoubtedly as a textbook the work stands alone.' *Merchant Navy Journal*.

HOLLIS & CARTER for the Institute of Navigation

Royal 8vo. 295 pages, illustrated. Price 45s. net.



What have they in common...?

The modern styled Hydrofoil SIRENA, owned by Finska Angfartygs A/B of Helsinki, maintains a regular ferry service in the Baltic, winter and summer, carrying 100 passengers at a speed of 45 knots. The P & O—Orient liner CANNBERA is regularly engaged on the Australia/Pacific service carrying 2,200 passengers and cruising at 27 knots. These two examples of modern ship design and construction both use variants of the Kelvin Hughes Unit Radar System, a system designed for installation in any type or size of vessel.



S. Smith & Sons (England) Ltd.



KELVIN HUGHES DIVISION

St. Clare House, Minories, London, E.C.3

Phone: Royal 8741 Grams: Marinst, London

MO11