

The JOURNAL of THE INSTITUTE OF NAVIGATION

VOL. XI, NO. 3

JULY

1958

Inertia Navigation Systems	231
E. W. ANDERSON	
The Effective Use of Airspace	259
E. J. DICKIE	
Admiral Sir Francis Beaufort	266
K. ST. B. COLLINS	
Dead Reckoning and Wind Finding Accuracy over the North Atlantic	282
D. C. WILLIS	
The Influence of Atmospheric Conditions on Radar Performance	290
J. A. SAXTON	
Some Loran Accuracy Contours	304
Y. NAMIKAWA AND K. HASEGAWA	

FORUM

The Use of Self-contained Range and Azimuth Measuring Apparatus to Detect Collision Courses	318
Record	322
Reviews	325

THE INSTITUTE OF NAVIGATION
AT THE ROYAL GEOGRAPHICAL SOCIETY
1 KENSINGTON GORE LONDON SW7

JOHN MURRAY (PUBLISHERS) LTD., 50 ALBEMARLE STREET, LONDON W1

PRICE TEN SHILLINGS

THE INSTITUTE OF NAVIGATION

Patron

H.R.H. THE DUKE OF EDINBURGH, K.G., K.T.

OFFICERS AND COUNCIL

President

Captain F. J. Wylie, R.N.(ret.).

Vice-Presidents

Group Captain D. C. McKinley, C.B.E., D.F.C., A.F.C.

Captain G. W. Wakeford, M.B.E.

Hon. Treasurer: Mr. D. O. Fraser

Chairman of the Technical Committee

Captain A. M. A. Majendie

Chairman of the Membership and Fellowship Committee

Captain R. W. Ravenhill, C.B.E., D.S.C., R.N.(ret.).

Other Members of the Council

Captain W. Baillie, M.V.O., O.B.E.

Captain G. S. Ritchie, D.S.C., R.N.

Mr. C. S. Durst, O.B.E.

Captain G. C. Saul

Mr. L. S. Le Page

Captain H. Topley

Mr. J. B. Parker

Mr. J. Vivian, D.S.O., D.F.C.

Mr. E. W. Pike

Captain C. J. Wynne-Edwards, D.S.C., R.N.

The directors of navigation at the Admiralty, the Air Ministry and the Ministry of Transport and Civil Aviation are invited to attend meetings of the Council as *ex-officio* members.

Executive Secretary: M. W. Richey. *Assistant Secretary:* Miss L. M. A. Tower

The Journal of the Institute of Navigation

THE *Journal* is published quarterly by the Institute and is edited by the Executive Secretary. It contains original papers contributing to the science of navigation, including those presented at meetings of the Institute together with the ensuing discussion. In addition the *Journal* includes a record of current navigational work, reviews of important books, and other matters of concern to those interested in navigation. The views expressed in the *Journal* are not necessarily those of the Institute, or of any organization or department to which the authors may belong.

The *Journal* is free to all members of the Institute. It is sold to the public at ten shillings per copy or, by subscription, at forty-one shillings per annum (post free) and may be obtained through all booksellers and John Murray (Publishers) Ltd., 50 Albemarle Street, London W1.

Contributions, which are welcomed from both members and non-members, should be addressed to the Editor.


Enquiries for advertising space should be addressed to the Institute offices.

The postal address of the Institute is:

The Institute of Navigation,
at The Royal Geographical Society,
1 Kensington Gore, London SW7.


Telephone: Kensington 5021.

Marconi in Sea Communications



**All radio approach
and marker beacons
around the British Isles
have been designed
and manufactured
by Marconi**

MARCONI MARITIME COMMUNICATIONS




PILOTAGE *in Congested Channels*

By superimposing an image of the P.P.I. on a large scale chart, at the scale of the chart, the Unit gives an almost instantaneous fix of the ship's position and provides a continuous fix on other ships, etc. It has proved to increase considerably the accuracy of navigation ordinarily obtained by radar, particularly where True Motion equipment has been installed.

BARR & STROUD LTD.

ANNIESLAND, GLASGOW, W.3. 15, Victoria St., London, S.W.1



ESCORT

marine radar
equipment

THE new light-weight radar embodying special features for early and unambiguous interpretation of the display.

Write for leaflet G 14037



for
ships
of every
size

THE BRITISH THOMSON-HOUSTON CO., LTD.
LEICESTER, ENGLAND

an A.E.I. Company

A5251

TELEPHONE LEICESTER 23821
or nearest district office

BELFAST 29368
BRISTOL 20111
CARDIFF 32291
DUBLIN 77379

GLASGOW CENTRAL 4331
LIVERPOOL ROYAL 4391
LONDON TEMPLE BAR 8040
MANCHESTER BLACKFRIARS 2691

MIDDLESBROUGH 2476
NEWCASTLE-UPON-TYNE 25040
SHEFFIELD 23086
SWANSEA 52151

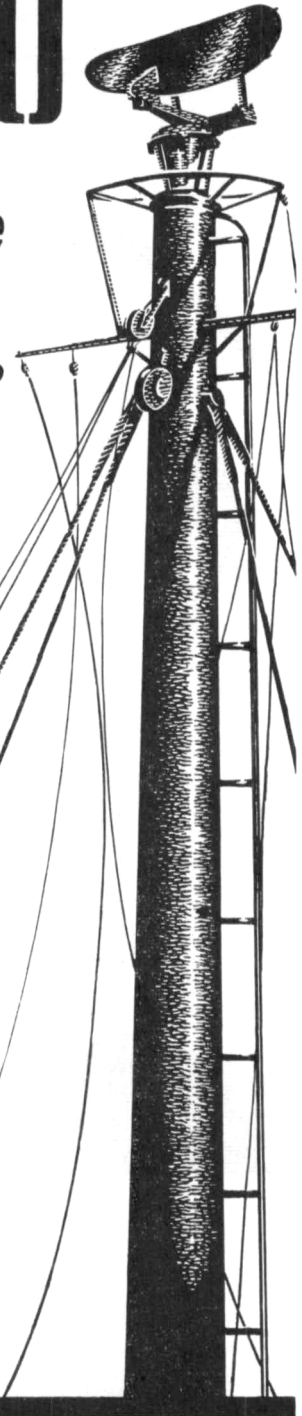

Over 2000

vessels depend on the

DECCA 212 Radar



"This very practical radar has achieved remarkable popularity everywhere and has already been fitted to over 2,000 vessels of many different classes of all nations for over 800 shipowners

A fully Type Approved Radar, the Decca 212 is probably the best value for money anywhere at the present time. Its extremely attractive price and performance qualities have made it a firm favourite. It is reliable, dependable, easily fitted and, like all Decca radars, backed by over 180 Service Depots located in the principal ports throughout the world."



DECCA RADAR LIMITED · LONDON · ENGLAND

DECCA RADAR



FULL SPEED AHEAD!

WITH



NAVIGATIONAL INSTRUMENTS

The "HEZZANITH" Patent MARK VII

PROJECTOR BINNACLE AND COMPASS

By means of a series of optical elements an enlarged erect image of a portion of the card covering an arc of 40° in length is produced on a ground glass screen which is viewed in an adjustable plane mirror.

All stray light is effectively screened, and there is a completely unobstructed view of the card from above, permitting the normal use of an azimuth instrument by day or night.

*Send for our special Projector Binnacle
Leaflet (Nj.58).*

HEATH & COMPANY

(Incorporated with W. F. Stanley & Co. Ltd.)

NEW ELTHAM - LONDON, S.E.9

Phone : ELTHAM 3836

Cables : "Polaris, Souphone, London"

A sure guide to a good ship....



On the high seas ...
Brown pioneered the design and installation
of British Combination Steering Consoles.



In and out of harbour and for
inshore working ...
the latest Subsigs Small Boat Single Unit
Depth Indicator Type 202—readings from
2-120 feet—400 soundings per minute.



S. G. BROWN, LTD.
(Incorporating The Submarine
Signal Co., London, Ltd.)

Brown

SHAKESPEARE STREET,
WATFORD, HERTS.
Tel. 7241
Grams. "Sidbrownix, Watford."

THE USE OF RADAR AT SEA

A comprehensive handbook for the Navigator

Revised edition including a new 16-page addendum. 45s. net

Published for THE INSTITUTE OF NAVIGATION by

HOLLIS & CARTER

25 Ashley Place, London, S.W.1.

Old book—NEW LOOK

THE ART OF ASTRONOMICAL NAVIGATION

by S. M. BURTON

being the modernized version of the old favourite

A MANUAL OF MODERN NAVIGATION

BROWN, SON & FERGUSON, Ltd.
52-58, DARNLEY STREET, GLASGOW, S.1

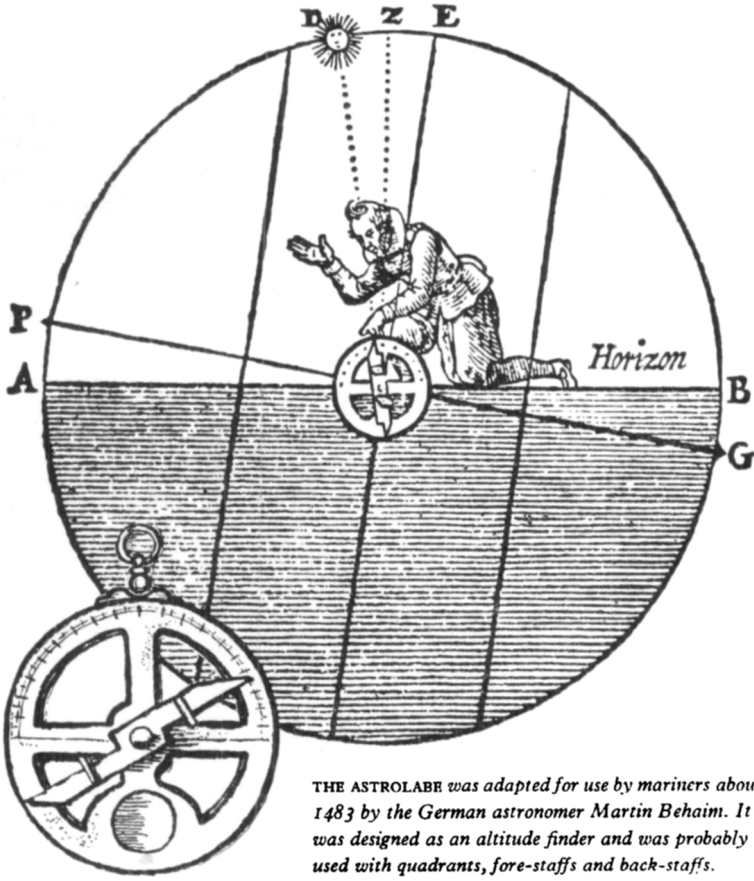
Price 18/6



Wide Ocean Spaces

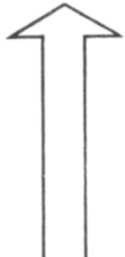
SPERRY

Navigational Equipment



THE ASTROLABE was adapted for use by mariners about 1483 by the German astronomer Martin Behaim. It was designed as an altitude finder and was probably used with quadrants, fore-staffs and back-staffs.

1483 the Astrolabe



Of all the advances made in navigation since the XVth century, none serves the seaman better than the automatic, continuous and immediate fix provided by the Decca Navigator. Simple to operate, accurate and efficient, it shows the seaman precisely where he is at all times and in all weathers.



THE DECCA NAVIGATOR

THE WORLD'S MOST ACCURATE NAVIGATION SYSTEM

THE DECCA NAVIGATOR COMPANY LTD LONDON

THE MATHEMATICAL PRACTITIONERS OF TUDOR AND STUART ENGLAND

E. G. R. TAYLOR

In his Foreword to this book, Sir Harold Spencer Jones writes: 'Professor Taylor has given a fascinating account of these mathematical practitioners and of the development of ideas, methods and instruments from Tudor times to early in the eighteenth century, which forms a valuable contribution to a little-known epoch in the history of navigation and surveying.'

'The Institute of Navigation is to be congratulated on having sponsored this valuable book.' *Journal of the Royal Naval Scientific Service.*

'An important contribution to the history of scientific progress in England, and in particular to the history of navigation.' *The Geographical Journal.*

'Members of the Institute of Navigation have reason to congratulate themselves upon their happy choice of an author.' *Journal of the Franklin Institute (U.S.A.).*

'This is a most important and interesting book.' *The Nautical Magazine.*

CAMBRIDGE UNIVERSITY PRESS

for the Institute of Navigation

Demy 8vo. 442 pages, illustrated. Price 55s. net (45s. to Members).

OBSERVATIONAL ERRORS


E. W. ANDERSON and J. B. PARKER

This is the first of a series of monographs which the Institute is sponsoring on subjects closely allied to navigation. Essentially it gives an elementary account of the ideas and concepts behind the statistical theory of errors. Though the examples used are primarily navigational, it is designed to appeal to all who have to deal with information or observations which are subject to error: navigation thus appears mainly as a convenient and convincing source of illustration. The style of writing is vivid and direct, and has led to an unconventional but simple presentation that will appeal to the practical man.

JOHN MURRAY

for the Institute of Navigation

Royal 8vo. 32 pages, 25 diagrams. Price 5s. net



*More than the stars
to guide*

Whether taking a fix under ideal conditions, or feeling your way in darkness, fog, or foul weather, Kelvin Hughes marine instruments are available to serve you reliably and well.

The wide range of Kelvin Hughes products includes precision instruments for every branch of modern maritime practice: Stress and Stability Indicators to assist safe loading; Magnetic Compasses, Sextants, Chart Instruments, for accurate navigation; Radar and Echo Sounders to supplement the navigator's skill.


Charts and nautical publications can be supplied for every trade route, backed by the highly efficient Kelvin Hughes Chart Correction Service to relieve busy mariners in the tedious task of keeping chart outfits always up-to-date.



World-wide service for Compass, Radar, and Echo Sounder installations is provided at Kelvin Hughes' service depots throughout the United Kingdom and at ports in no less than sixty different countries overseas.

KELVIN HUGHES

THE TWO GREATEST NAMES IN NAVIGATION



Admiral Sir Francis Beaufort. An article by the Hydrographer of the Navy, commemorating the hundredth anniversary of Admiral Beaufort's death appears on page 266.