

The JOURNAL of THE INSTITUTE OF NAVIGATION

VOL. 18, NO. 4

OCTOBER

1965

The Foundation and Early Development of the Nautical Almanac E. G. FORBES	391
Legal Aspects of Radar and Collision—II F. J. WYLLIE	403
I.A.T.A. Technical Conference:	410
An A.T.C. Survey of North Atlantic Navigation Problems U.K. NATIONAL AIR TRAFFIC CONTROL SERVICE	411
An Ocean Platform and Submarine Cable System for the North Atlantic K. A. WOOD	417
Vertime E. W. ANDERSON	445
The Effect of Doppler on Navigation System Accuracy D. C. WILLIS AND P. G. POWELL	452
Inertial Navigation and Guidance for Civil Air Transport W. B. BRYANT, R. W. SIMPSON AND R. B. TRUEBLOOD	457
Compass Swinging without Rotating the Aircraft D. H. BAKER AND M. SKAAR	475
Automatic Star-Trackers for Long-Range Navigation R. D. THOMAS AND G. J. SHROYER	482
Factors Affecting Navigation of the S.S.T. B.O.A.C.	498
Charting for the Dynamic Map Display J. A. MURLIN	504
The Role of Satellites in Aircraft Navigation A. 'B' MOODY	507

FORUM

Some Suggestions on the Rules for Preventing Collision at Sea L. OUBET, P. HUGON, J. GARCÍA-FRÍAS, F. W. FRICKER, W. BURGER AND A. G. CORBET, E. S. CALVERT, J. F. KEMP	511
Record	524
Reviews	543

THE INSTITUTE OF NAVIGATION
AT THE ROYAL GEOGRAPHICAL SOCIETY
1 KENSINGTON GORE LONDON SW7

JOHN MURRAY (PUBLISHERS) LTD., 50 ALBEMARLE STREET, LONDON W1

PRICE TWENTY SHILLINGS

THE INSTITUTE OF NAVIGATION

Patron

H.R.H. PRINCE PHILIP DUKE OF EDINBURGH, K.G., K.T.

OFFICERS AND COUNCIL 1964-65

President

Rear Admiral E. G. Irving, C.B., O.B.E.

Vice-Presidents

Air Marshal Sir Edward Chilton, K.B.E., C.B.

Francis Chichester, C.B.E.

Honorary Treasurer

Captain M. E. Butler Bowdon, O.B.E., R.N.

Chairman of the Technical Committee

G. E. Beck

Chairman of the Membership and Fellowship Committee

Captain A. J. R. Tyrrell

Council Members

Captain W. R. Colbeck, R.N.R.

Air Vice Marshal W. E. Oulton, C.B.,

Captain A. F. Dickson

C.B.E., D.S.O., D.F.C.

Commander C. E. N. Frankcom, R.N.R.

D. M. Page

Wing Commander D. F. H. Grocott, A.F.C.

C. Powell

Captain W. L. Manson

Captain F. Ormonroyd, D.F.M.

A. Stratton

Executive Secretary : M. W. Richey

The Journal of the Institute of Navigation

The *Journal* is published quarterly by the Institute and is edited by M. W. RICHEY. It contains original papers contributing to the science of navigation, including those presented at meetings of the Institute together with the ensuing discussion. In addition the *Journal* includes a record of current navigational work, reviews of important books, and other matters of concern to those interested in navigation. The views expressed in the *Journal* are not necessarily those of the Institute, or of any organization or department to which the authors may belong.

The *Journal* is free to all members of the Institute. It is sold to the public at twenty shillings per copy or, by subscription, at eighty-four shillings per annum (post free) and may be obtained through all booksellers and John Murray (Publishers) Ltd., 50 Albemarle Street, London W1.

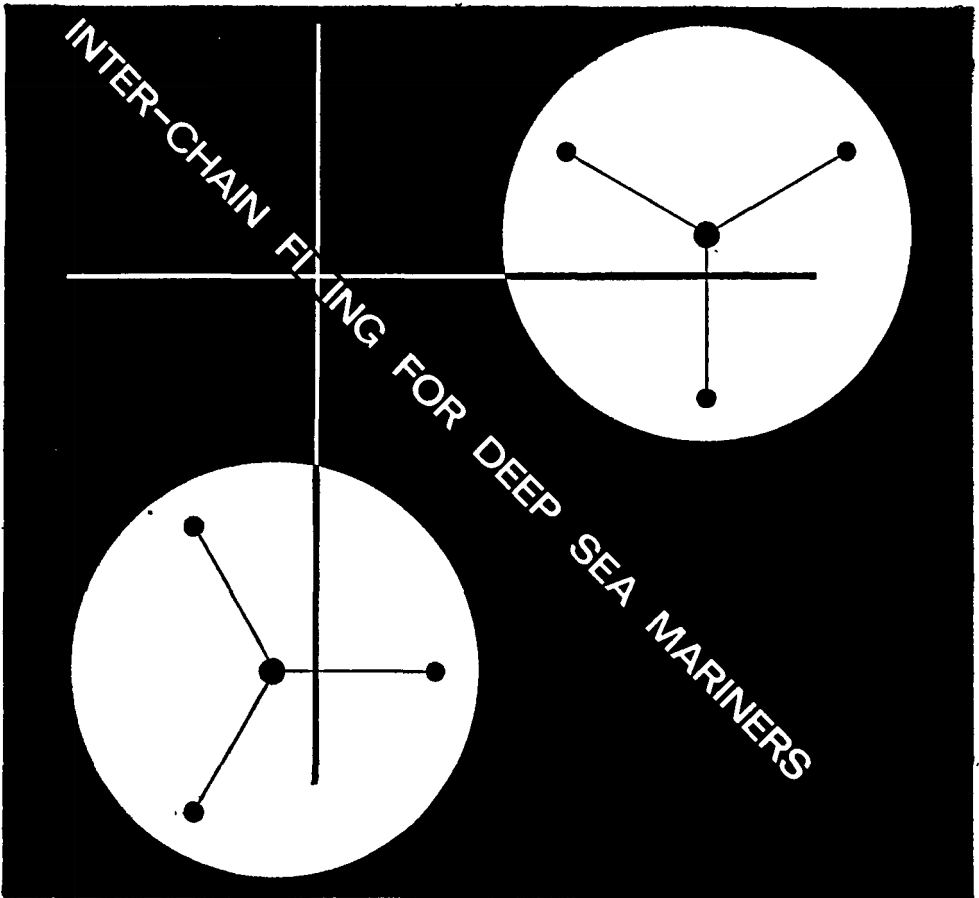
Contributions, which are welcomed from both members and non-members, should be addressed to the Editor.

Enquiries for advertising space should be addressed to the Institute offices.

The postal address of the Institute is:


The Institute of Navigation,
at The Royal Geographical Society,
1 Kensington Gore, London SW7.

Telephone: Kensington 5921




This technique, recently developed by Decca, substantially increases accuracy of the Decca fix at the outer limits of normal Decca coverage since the Mark 12 receiver and the Multipulse transmission system combine to give very reliable lane identification. This is facilitated by placing the chain selector switch on the indicator unit, thus permitting rapid chain selection.

THE DECCA NAVIGATOR MK 12 MULTIPULSE



Charts for many areas overprinted with position lines from more than one Decca chain are now available. This new facility will be most useful to those using Decca at the longer ranges or requiring to make a landfall at the earliest opportunity.

THE DECCA NAVIGATOR COMPANY LIMITED • LONDON



Crown copyright reserved

FOR THE ROYAL NAVY

Production of British Ships' Inertial Navigation Systems (S.I.N.S.) has been entrusted to Sperry, following the successful development of Admiralty equipment installed in H.M. Submarine DREADNOUGHT. Sperry's unrivalled experience of stable platforms and inertial navigation systems was an important factor in their being chosen for the task.

S.I.N.S. enables ships of the Royal Navy to establish their exact position without reference to external aids. Aircraft carriers, hunter-killer nuclear submarines, and the new County Class Destroyers will all have British S.I.N.S.

Sperry contribute extensively to the following Naval Projects:- CF.299 small ship's guided weapon; the SEASLUG ship-to-air missile; shipborne equipment for SEACAT, and an advanced system of gun-fire control.



INERTIAL NAVIGATION SYSTEMS

SPERRY GYROSCOPE COMPANY LTD., BRACKNELL, BERKS. PHONE BRACKNELL 1301.

NAVAL RADIO TRANSMITTING SYSTEMS



- Precise frequency setting and positive stability allows full advantage to be taken of SSB which provides the most reliable communications under difficult conditions of propagation or interference
- Continuous frequency coverage from 240 Kc/s to 24 Mc/s
- Covers all types of signalling
- Broadband amplifier and synthesizer system provides simplest operation and almost eliminates tuning
- Aerials can be sited for maximum radiating efficiency.


MARCONI NT 203/204 SYSTEMS



COMPLETE NAVAL RADIO AND RADAR SYSTEMS

THE MARCONI COMPANY LIMITED . CHELMSFORD . ESSEX . ENGLAND

M2C



The FERRANTI Moving Map Display

..... The Ferranti Moving Map Display is designed to meet ICAO and Eurocontrol Association requirements for pictorial navigation displays for the aircraft of today and tomorrow.

The Ferranti Moving Map Display shows aircraft position and track continuously and automatically on optically projected film of aeronautical charts. The Display is simple, accurate, reliable—greatly reduces cockpit workload. Wide coverage is provided—enough film can be stored to cover almost any airline operation in the world.

FERRANTI


First into the Future

FERRANTI LTD., FERRY ROAD, EDINBURGH 5

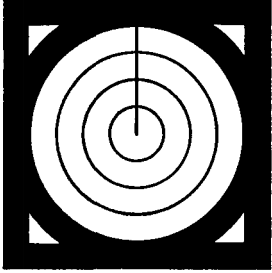
Telephone: DEAn 1211

The Ferranti Moving Map Display—a military version is now in production—can operate on outputs from inertial or Doppler navigation systems or on suitable rho-theta information.

The Ferranti Moving Map Display provides a skyroad to anywhere.



DECCA TRANSAR



THE MOST RELIABLE SERIES OF MARINE RADARS IN THE WORLD

Decca TRANSAR is a series of transistorised marine radars which establishes a completely new standard of reliability for marine electronics. Searching tests are carried out at all stages of design and development, through extremes of heat, cold, humidity, vibration, pressure and shock—and this rigorous testing programme is continued *after* production to ensure that the high reliability and quality standards are maintained.

The 16 sets in the TRANSAR series all represent a careful integration of five basic elements: experience, design, manufacture, test and service. Decca possesses unparalleled strength in all of them and they are skilfully combined in the TRANSAR concept to bring shipowners the finest radar in the world.

There are five groups in the TRANSAR series corresponding to the main types of radar in service:

Low Cost Radar—6-in display, $\frac{1}{2}$ to 24 nm range; 3 kW transceiver; 4-ft aerial.

9-in Relative Motion Radars—5 radars with 9-in displays, $\frac{1}{2}$ to 48 nm range; 10 kW or 25 kW transceivers; 4-ft, 6-ft or 9-ft aerials.

12-in Relative Motion Radars—4 radars with 12-in displays, $\frac{1}{2}$ to 48 nm range; 10 kW or 25 kW transceivers; 6-ft or 9-ft aerials.

High Definition Radars—2 radars with 12-in displays, $\frac{1}{2}$ to 24 nm range with off-centring; 10 kW transceiver; 6-ft or 9-ft aerials.

True Motion Radars—4 radars with 12-in displays, $\frac{1}{2}$ to 48 nm range; 10 kW or 25 kW transceivers; 6-ft or 9-ft aerials.



DECCA TRANSAR


for an illustrated brochure describing the comprehensive TRANSAR range in full, please write to the nearest Decca Agent, or direct to:

**Decca Radar Limited
Albert Embankment
London SE1**

ARGUS¹⁶ is SMEARLESS ... BIG AND SMEARLESS

BIG—the 16-inch display gives more than 200 square inches of crystal-clear radar information.
SMEARLESS—the entire screen (not just the bearing cursor) is continuously stabilised.
UNIQUE—no other radar combines these facilities with switch selection of bows-up or north-up true motion display.
RELIABLE—built-in transistor reliability has led to orders for the ARGUS/HERMES series from more than 50 major British fleet owners.

Please write or 'phone for full details of Argus—the most advanced marine radar in the world.



MARCONI MARINE

maintain expert service facilities in all principal ports

THE MARCONI INTERNATIONAL MARINE COMPANY LIMITED
 ELETTRA HOUSE · WESTWAY · CHELMSFORD · ESSEX · TEL: CHELMSFORD 57201
 Also at London and all principal ports.

SPECIFICATION PROVED

'Raymarc' exceeds M.O.T. requirements and has been awarded Type Approval Certificates by the British Board of Trade and the American Federal Communications Commission.

RELIABILITY PROVED

'Raymarc's' rugged solid-state reliability is acknowledged by owners of every type of vessel from seinet drifters to ocean liners. More than 70 British shipowners have evaluated and ordered 'Raymarc' since its introduction in 1964.

PERFORMANCE PROVED

Outstanding short-range discrimination has led to the use of 'Raymarc' as a docking and narrow-water aid in many vessels with more costly radar. Automatic switching of pulse lengths, p.r.f.'s, and receiver bandwidths gives 'Raymarc' a long-range punch right out to 48 miles.

After a year's service at sea ...

Here's proof

that Marconi Marine's TRANSISTORISED

RELIABLE

RAYMARC

ECONOMY PROVED

'Raymarc' is simple to install, and transistorised transmitter, inverter and display unit keep both initial and running costs to the absolute minimum. No motor alternator is required.


EASE-OF-OPERATION PROVED

12-inch CRT, recessed for daylight viewing, push-button switches and easily identified controls in modern, functional display unit have won acclaim from navigators and ergonomics experts the world over. Display unit is designed for bench, bulkhead or pedestal fitting, and all components are readily accessible for easy, rapid servicing.

PROVE IT YOURSELF

See 'Raymarc' at your nearest Marconi Marine depot, or write or 'phone for full technical and commercial information.

defies comparison with any radar near its price!




MARCONI MARINE

maintain expert service facilities throughout the world

THE MARCONI INTERNATIONAL MARINE COMPANY LIMITED

ELETTRA HOUSE · WESTWAY · CHELMSFORD · ESSEX · TELEPHONE: CHELMSFORD 57201


also at London and in all principal ports



Cubic Electrotape measures where chain and tape can't!

Where other surveying methods are impossible . . . Cubic Electrotape gives fast, accurate measurements. This precise electronic instrument measures distance across water or impassable terrain. Its range extends from a few feet to 30 miles.

Cubic DM-20 Electrotape Unit



Time saving offshore uses include drilling site location, dredge positioning, oil exploration, and other stationary hydrographic and oceanographic surveys.

Simple operation . . .

Electrotape weighs only 24 pounds and is extremely simple to operate. Inexperienced personnel can be used, eliminating the need for costly stand-by electronics technicians.

Easy financing . . .

Electrotape is available for sale, lease or rental. It quickly pays for itself in dollar savings!

Write: Cubic Corp., Electrotape Div., San Diego, California 92123.

DEPT. D.-129



CUBIC
CORPORATION
SAN DIEGO, CALIFORNIA 92123
ELECTROTAPE DIV.

THE INTERNATIONAL HYDROGRAPHIC BUREAU

Avenue Président J. F. Kennedy, MONACO

publishes

twice a year, in January and July,
an English and French edition of

THE INTERNATIONAL HYDROGRAPHIC REVIEW

This publication contains articles of topical interest on hydrography, hydrographic surveying and related techniques.

Each volume contains an average of 160 pages, 18 × 27 cm., and numerous illustrations.

Price per number \$5 (U.S.) excluding postage.

Orders should be sent direct to the Bureau's Headquarters in Monaco, but payments can be made to the Bureau's account at Barclays Bank Ltd., Chief Foreign Branch, 168 Fenchurch Street, London, E.C.3.

A reduction of 30% on the price quoted is allowed to booksellers. The same reduction is granted to government offices and to naval or merchant marine officers of the Bureau's States Members, provided the order is sent direct to the Bureau.

'NAVIGATION, U.S.A.'

Navigation, the quarterly Journal of the American Institute of Navigation, is available to members of this Institute at a reduced subscription of £1 a year. Volume 12, No. 2 (Summer 1965), contains the following papers.

U.S.N.S. *ELTANIN*, THE USARP RESEARCH SHIP

Dr. T. O. Jones

COMPUTER PRODUCED SYNOPTIC ANALYSES OF SURFACE CURRENTS AND THEIR APPLICATION FOR NAVIGATION

Cdr. W. E. Hubert, USN

SHIP WEATHER ROUTING IN THE PACIFIC

H. B. Kaster

SOME APPLICATIONS OF WEATHER SATELLITES TO MARINE NAVIGATION

H. O. Van Dyke

A MERCHANT VESSEL AS AN OCEANOGRAPHIC PLATFORM

James E. Wager

NAVIGATIONAL IMPROVEMENTS THROUGH THE USE OF MANOEUVRING PROPULSION DEVICES

Edward A. Butler and Seth Hawkins

SGN-4, LOW-COST MARINE INERTIAL NAVIGATOR

Joseph F. Caligiuri

PRINTING OF ASTRONOMICAL AND SIGHT REDUCTION TABLES

R. L. Duncombe and R. F. Haupt

NEWEST ONE-ENTRY NAVIGATION TABLES

Captain G. P. Hadjilias, N.C., M.I.N.

UNDERSTANDING AN INERTIAL PLATFORM

Bernard Nelson

MINIMUM ATTENTION DISPLAY TECHNIQUES

Ronald J. Massa and Robert Keston

ADJUSTMENTS OF CELESTIAL MOTIONS FOR HIGH SPEED JET NAVIGATION

Major William A. Cohen, USAF

AN OPTIMUM STELLAR-INERTIAL NAVIGATION SYSTEM

B. E. Bona and C. E. Hutchinson

LUNAR DISTANCES AND OCCULTATIONS USING H.O. 214

D. D. Williams

THE SOURCES OF THE NILE EXPLORERS' MAPS

A.D. 1856-1891

Reproductions of Early Maps—VIII

Ten collotype plates (two in colour) with pamphlet in portfolio, 21 × 16½ inches.

Reproductions of manuscript maps by Nineteenth Century British explorers of Central Africa—Speke, Livingstone, and others.

Price 42s. plus postage 3s.

From the Office of the

ROYAL GEOGRAPHICAL SOCIETY
1 KENSINGTON GORE, LONDON, S.W.7.

RADAR WATCHKEEPING

Captain W. D. Moss
With a foreword by
Captain J. H. Quick,
C.B.E.

Practical guide on the safe use of Radar as outlined in Ministry of Transport Notices, Nos. M445 and M463 (Use of Radar and Navigation with Shipborne Radar in reduced visibility).

An entirely new approach towards a clearer understanding of the many problems encountered when using Radar at Sea. These problems are presented in such a way that the watch-keeper will think about them and be better prepared to relate what he sees on a properly adjusted P.P.I. to the safe navigation of his vessel.

Subject matter, in 9 chapters, is clear, easy to understand and is amplified by about 80 diagrams.

Published 9th March, 1965. 8s. 6d.

THE MARITIME PRESS LIMITED
13 Long Acre, London, W.C.2.



one-finger flying—and why

Acquiring height or airspeed is a one-finger exercise for the pilot of an aircraft—such as the Trident or the Belfast—which is equipped with Smiths SEP. 5 Flight Control System. By providing these and many other automatic facilities in their new-generation flight systems, Smiths not only deliver the pilot from mere drudgery. They free his attention, his skill and his judgement for undivided concentration on the decision-making which is his true responsibility. Smiths systemisation enables the pilot to maintain continuous, total command.

SMITHS AVIATION DIVISION

The Aviation Division of S. Smith & Sons (England) Ltd

SAV.951

TORAN

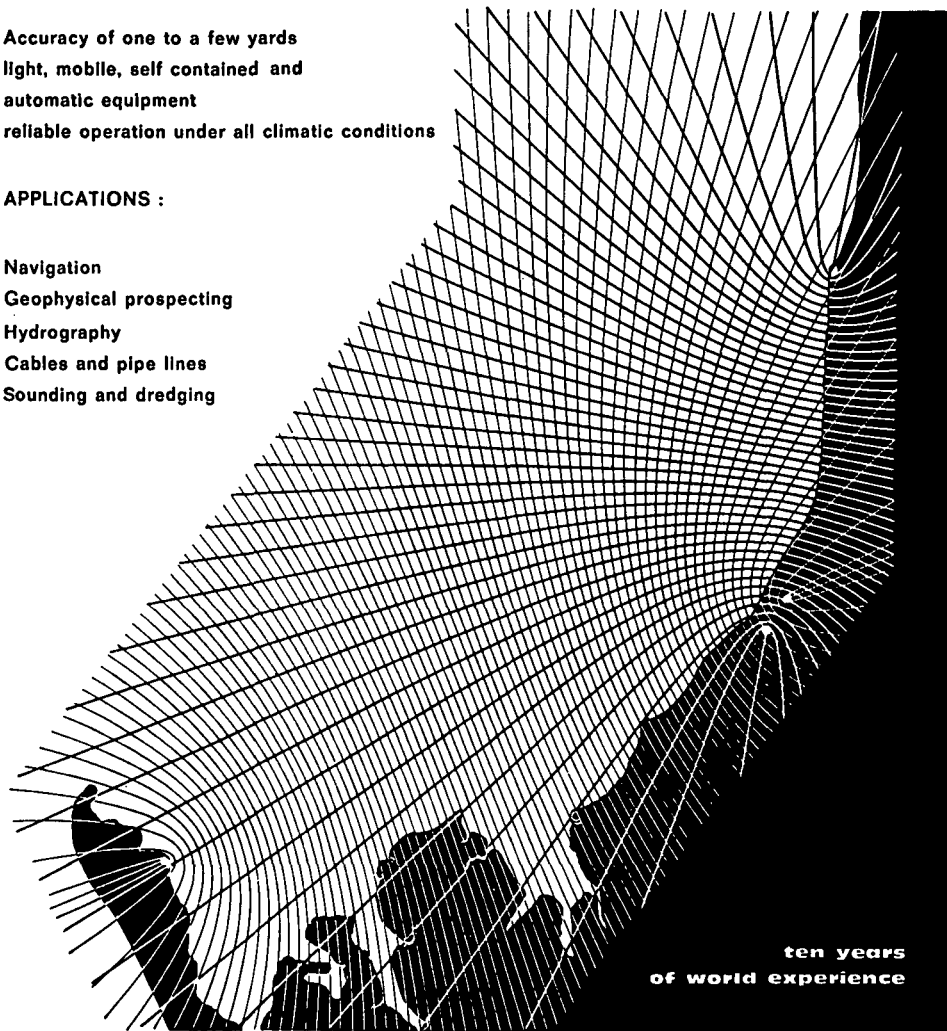
**Radio Navigation
and Radio Location system for maritime, on land
and airborne applications.**

Range greater than 160 n.m.

**Accuracy of one to a few yards
light, mobile, self contained and
automatic equipment
reliable operation under all climatic conditions**

APPLICATIONS :

- Navigation**
- Geophysical prospecting**
- Hydrography**
- Cables and pipe lines**
- Sounding and dredging**



**ten years
of world experience**



**Société d'Études, Recherches et
Constructions Électroniques**

96, avenue Verdier - MONTROUGE (Seine) - Tél. : 253-37-74

a subsidiary of

Compagnie Générale de Géophysique



Authoritative Sailing-Ship Books

Coolie Ships and Oil Sailers

This book is a record of two special phases of sea life in Sailing Ships
 190 pages 9½" × 7¼" 56 illustrations 30/- (per post 33/-)

The Colonial Clippers

The Great Wooden Ships of the Blackwall and other lines
 400 Pages 9½" × 7¼" 81 Illustrations, 4 Plans 36/- (per post 39/-)

The Nitrate Clippers

The remarkable story with lovely reproductions of photographs
 172 Pages 9½" × 7¼" 48 Illustrations 25/- (per post 28/-)

The Log of the "Cutty Sark"

The most authentic work, compiled from her log books and captain's abstracts
 344 Pages 9½" × 7¼" 52 Illustrations, 9 Plans 36/- (per post 39/-)

The Last of the Windjammers

Vol. I. The Sailing Ships of the Seventies-Eighties
 535 Pages 9½" × 7¼" 126 Illustrations, 17 Plans 50/- (per post 53/3)

Vol. II. The Deep-Water Sailing Ships, 1888-1928
 470 Pages 9½" × 7¼" 174 Illustrations, 17 Plans 50/- (per post 53/3)

By BASIL LUBBOCK

All Lubbock's work is the product of original and comprehensive research.
 These books are recommended without reserve to the student of the sailing-ship

Sail Training and Cadet Ships

This Magnificent Volume is a most complete record
 366 Pages 9½" × 7¼" 132 Illustrations, 45 Folding Plans 60/- (per post 63/3)

Deep-Water Sail

For all Students of Sail and lovers of the Windjammer
 387 Pages 9½" × 7¼" Over 200 Illustrations, 28 Plates 60/- (per post 63/3)

Plank-on-Frame Models and Scale Mastng and Rigging

Vol. I. 34/- (per post 35/4) Vol. II. 34/- (per post 35/4)

By HAROLD A. UNDERHILL

A leading authority on Sail and Ship Modelling

The Convict Ships 1787-1868

This first complete record opens up a new field of maritime history
 369 Pages 9½" × 6¾" 20 Illustrations 36/- (per post 38/9)

By CHARLES BATESON

Catalogue "N", giving further titles and details, free on request

BROWN, SON & FERGUSON, LTD., 52 Darnley St., Glasgow, S.1

The Institute of Navigation

PUBLICATIONS AVAILABLE TO MEMBERS

The following publications are available to Members at a reduced subscription payable through the Institute :

Navigation (U.S.A.)

The quarterly Journal of the American Institute of Navigation (£1 a year).

Navigation (France)

The quarterly Journal of the Institut Français de Navigation (£2 a year).

Navigation (Australia)

Bi-annual publication of the Australian Institute of Navigation.

Ortung und Navigation

The publication of the Deutsche Gesellschaft für Ortung und Navigation.

Notiziario

The quarterly publication of the Istituto Italiano di Navigazione.

I.E.E.E. Transactions on Aerospace and Navigational Electronics

The Transactions of the I.E.E.E. Professional Technical Group on Aerospace and Navigational Electronics.

The Institute has been approved as a body whose Members may affiliate with the P.T.G.A.N.E. at \$7.50 a year (instead of \$17.00). The *Transactions* may be obtained at \$4.50 a copy or at \$2.25 to affiliates. Interested Members should apply to the Institute.

from The Institute of Navigation
1 Kensington Gore, London SW7

The Institute of Navigation

INSTITUTE PUBLICATIONS

The Use of Radar at Sea

A Handbook on Marine Radar. (Hollis & Carter, 45s.)

Observational Errors

An elementary account of the ideas behind the statistical theory of errors, by E. W. Anderson & J. B. Parker. (John Murray, 5s.)

The Geometrical Seaman

An illustrated work on early navigational instruments, by E. G. R. Taylor & M. W. Richey. (Hollis & Carter, 30s.)

The Mathematical Practitioners of Tudor and Stuart England

by E. G. R. Taylor. (Cambridge University Press, 55s.)

An account of the ideas, instruments and methods in navigation and surveying between 1485 and 1715 with lists of the mathematical practitioners with biographical notes and details of their work.

The Mathematical Practitioners of Hanoverian England

by E. G. R. Taylor. (Cambridge University Press, 70s.) *To be published shortly.*

This book, a sequel to the earlier volume, takes the story up to 1840, by which time the independent mathematical practitioner had virtually disappeared, absorbed into the large firm or organization as a consequence of industrial and social change.

Journal Index

Vols. 1-15, 1948-63. (10s.)

from The Institute of Navigation
1 Kensington Gore, London SW7



Kelvin Hughes Photoplot Radar

In this equipment the conventional rotating radar trace and P.P.I. is superseded by a bright stable radar picture on which all echoes on all bearings are displayed simultaneously. The screen, 24 inches in diameter, is horizontal and covered with tracing paper on which target speeds and courses can be plotted directly. Targets are depicted in black against a white background, and the picture can be studied by several observers at the same time, both in daylight and at night, without resorting to a visor or hood. True plot or relative motion displays can be selected.

The radar information is first displayed in the normal way on a $3\frac{1}{2}$ -inch cathode ray tube. This display is then automatically photographed on special 16mm film, processed in a few seconds and projected on to the underside of a translucent screen. The time interval between successively projected pictures can be set at 15 seconds, three minutes or six minutes, according to plotting requirements. When the longer time intervals are used successive radar paints of moving targets become integrated over the selected period. They are then automatically shown on the display as lines of varying length and direction, indicating the track and distance travelled.



KELVIN HUGHES

Division of S. Smith & Sons (England) Ltd

St. Clare House, Minories, London, E.C.3

Tel: Royal 8741 Grams/Cables Marinst London-EC3